

IONOSPHERIC DATA IN JAPAN

FOR MAY 2004

VOL.56 NO.5

CONTENTS

Preface	
Introduction	1
A. Ionosphere	
A1. Automatic Scaling	
Hourly Values at Wakkanai (f_oF2 , fEs and $fmin$)	4
Hourly Values at Kokubunji (f_oF2 , fEs and $fmin$)	7
Hourly Values at Yamagawa (f_oF2 , fEs and $fmin$)	10
Hourly Values at Okinawa (f_oF2 , fEs and $fmin$)	13
Summary Plots at Wakkanai	16
Summary Plots at Kokubunji	24
Summary Plots at Yamagawa	32
Summary Plots at Okinawa	40
Monthly Medians $h'F$ and $h'Es$	48
Monthly Medians Plot of f_oF2	50
A2. Manual Scaling	
Hourly Values at Kokubunji	51
f -plot at Kokubunji	65
B. Solar Radio Emission	
B1. Daily Data at Hiraiso	74
B2. Outstanding Occurrences at Hiraiso	75
B3. Summary Plots of $F_{10.7}$ at Hiraiso	76

《 Real time Ionograms on the Web http://wdc.nict.go.jp/index_eng.html 》



NATIONAL INSTITUTE OF INFORMATION
AND COMMUNICATIONS TECHNOLOGY

TOKYO, JAPAN

INTRODUCTION

This Series contains data on ionosphere (I) and solar radio emission (S) obtained at the following stations under the

National Institute of Information and Communications Technology, Independent Administrative Institution in Japan.

Station	Geographic		Geomagnetic (IGRF2000)		Technical Method
	Latitude	Longitude	Latitude	Longitude	
Wakkanai	45°23.6'N	141°41.1'E	36.4°N	208.6°	Vertical Sounding (I)
Kokubunji	35°42.4'N	139°29.3'E	26.6°N	207.9°	Vertical Sounding (I)
Yamagawa	31°12.1'N	130°37.1'E	21.4°N	199.8°	Vertical Sounding (I)
Okinawa	26°40.5'N	128°09.2'E	16.8°N	198.4°	Vertical Sounding (I)
Hiraiso	36°22.0'N	140°37.5'E	27.4°N	209.2°	Solar Radio Emission (S)

A. IONOSPHERE

Ionospheric observations are carried out at the above four stations in Japan by means of vertical sounding using ionosondes. The ionosonde produces ionograms, which are recorded digitally on computer storage medium. The digitally-recorded ionograms are collected from each station by the central computer and reduced to numerical values and Summary Plots by the automatic processing system. The ionograms obtained at Kokubunji are manually scaled as well by experienced specialists to supplement automatically-scaled parameters.

A1. Automatic Scaling

Digital ionograms are automatically scaled by the pattern recognition method. The following five factors of ionospheric characteristics are published for the present. The reliability of these factors has been ascertained by comparison of the automatically-scaled parameters with the manually-scaled values of large amounts of test ionograms.

The published data consist of tabulations of hourly values of three factors (f_oF_2 , fEs , $fmin$) and monthly medians of two factors ($h'Es$, $h'F$), daily Summary Plots and monthly medians plot of f_oF_2 .

a. Characteristics of Ionosphere

f_oF_2	Ordinary wave critical frequency for the F_2 layer
fEs	Highest frequency of the Es layer whether it may be ordinary or extraordinary
$fmin$	Lowest frequency which shows vertical ionospheric reflections
$h'Es$ $h'F$	Minimum virtual height on the ordinary wave for the Es and F layers, respectively

b. Descriptive Letters

The following descriptive letters are used in the tables.

- A Impossible measurement because of the presence of a lower thin layer, for example Es (for f_oF_2).
- C Impossible measurement because of any failure in observation.
- G Impossible automatic scaling because of too small ionization density of the layer (for fEs).
- N Impossible automatic scaling because of complex echoes.
- Blank No digital record because of trouble in the automatic data processing system, but existence of film record.

c. Definitions of the CNT, MED, UQ and LQ

Median count (CNT) is the number of numerical values from which the median has been computed. In addition to numerical values, the count may include a descriptive letter G.

Median (MED) is defined as the middle value when the numerical values are arranged in order of magnitude, or the average of the two middle values if there is an even number

of values.

Upper quartile (UQ) is the median value of the upper half of the values when they are ranked according to magnitude; the **lower quartile (LQ)** is the median value of the lower half.

If CNT is less than 10, there are blank spaces left.

d. Reliability of Automatic Scaling

The results of the comparison between automatically-scaled values and manually-scaled ones showed that hourly values of f_oF_2 , fEs and $fmin$ were scaled within a difference of 1 MHz from about 90, 90 and 99%, respectively of the test ionograms.

e. Summary Plot

Daily Summary Plots which are made from quarter-hourly digital ionograms are published to present general ionosphere conditions. The upper and middle parts of a Summary Plot show the diurnal variation of the frequency range of the echoes reflected from the F and E regions, respectively. The two solid arcing lines indicate the predicted values of f_xE and f_oE calculated by the method described in the CCIR report 340. The lower part shows the diurnal variation of the virtual height where the echo traces become horizontal.

A2. Manual Scaling

The published data consist of tabulations of hourly values of the ionospheric characteristics and figures of daily f -plot.

All symbols and terminology in the tables or figures of ionospheric data are used in accordance with the "URSI Hand-book of Ionogram Interpretation and Reduction (Second Edition) 1972" and its revision of chapters I-4, published in July 1978.

a. Characteristics of Ionosphere

fxI	Top frequency of spread F trace
f_oF_2 f_oF_1 f_oE f_oEs	Ordinary wave critical frequency for the F_2 , F_1 , E and Es including particle E layers, respectively
$fbEs$	Blanketing frequency of the Es layer, e.g. the lowest ordinary wave frequency visible through Es
$fmin$	Lowest frequency which shows vertical ionospheric reflections
$M(3000)F_2$ $M(3000)F_1$	Maximum usable frequency factor for a path of 3000 km for transmission by F_2 and F_1 layers, respectively
$h'F_2$ $h'F$ $h'E$ $h'Es$	Minimum virtual height on the ordinary wave for the F_2 , whole F , E and Es layers, respectively
Types of Es	See below b. (iii)

b. Symbols

(i) Descriptive Letters

The following letters are entered after, or used to replace a numerical value on the monthly tabulation sheets, if necessary.

- A** Measurement influenced by, or impossible because of, the presence of a lower thin layer, for example *Es*.
B Measurement influenced by, or impossible because of, absorption in the vicinity of *fmin*.
C Measurement influenced by, or impossible because of, any non-ionospheric reason.
D Measurement influenced by, or impossible because of, the upper limit of the normal frequency range in use.
E Measurement influenced by, or impossible because of, the lower limit of the normal frequency range in use.
F Measurement influenced by, or impossible because of, the presence of spread echoes.
G Measurement influenced by, or impossible because the ionization density of the layer is too small to enable it to be made accurately.
H Measurement influenced by, or impossible because of, the presence of a stratification.
K Presence of particle *E* layer.
L Measurement influenced or impossible because the trace has no sufficiently definite cusp between layers.
M Interpretation of measurement questionable because the ordinary and extraordinary components are not distinguishable.
N Conditions are such that the measurement cannot be interpreted.
O Measurement refers to the ordinary component.
P Man-made perturbations of the observed parameter; or spur type spread *F* present.
Q Range spread present.
R Measurement influenced by, or impossible because of, attenuation in the vicinity of a critical frequency.
S Measurement influenced by, or impossible because of, interference or atmospherics.
T Value determined by a sequence of observations, the actual observation being inconsistent or doubtful.
V Forked trace which may influence the measurement.
W Measurement influenced or impossible because the echo lies outside the height range recorded.
X Measurement refers to the extraordinary component.
Y Lacuna phenomena, severe layer tilt.
Z Third magneto-electronic component present.

(ii) Qualifying Letters

The following letters are entered in the first column before a numerical value on the monthly tabulation sheets, if necessary.

- A** Less than. Used only when *fbEs* is deduced from *foEs* because total blanketing of higher layer is present.
D Greater than.
E Less than.
I Missing value has been replaced by an interpolated value.
J Ordinary component characteristic deduced from the

extraordinary component.

- M** Mode interpretation uncertain.
O Extraordinary component characteristic deduced from the ordinary component. (Used for x-characteristics only.)
T Value determined by a sequence of observations, the actual observation being inconsistent or doubtful.
U Uncertain or doubtful numerical value.
X Measurement deduced from the third magneto-electronic component.

(iii) Description of Types of *Es*

When more than one type of *Es* trace are present on the ionogram, the type for the trace used to determine *foEs* must be written first. The number of multiple trace is indicated after the type letter.

The types are:

- f** An *Es* trace which shows no appreciable increase of height with frequency.
l A flat *Es* trace at or below the normal *E* layer minimum virtual height or below the part *E* layer minimum virtual height.
c An *Es* trace showing a relatively symmetrical cusp at or below *foE*. (Usually a daytime type.)
h An *Es* trace showing a discontinuity in height with the normal *E* layer trace at or above *foE*. The cusp is not symmetrical, the low frequency end of the *Es* trace lying clearly above the high frequency end of the normal *E* trace. (Usually a daytime type.)
q An *Es* trace which is diffuse and non-blanketing over a wide frequency range.
r An *Es* trace showing an increase in virtual height at the high frequency end similar to group retardation.
a An *Es* trace having a well-defined flat or gradually rising lower edge with stratified and diffuse traces present above it.
s A diffuse *Es* trace which rises steadily with frequency and usually emerges from another type *Es* trace.
d A weak diffuse trace at heights below 95 km associated with high absorption and large *fmin*.
n The designation 'n' is used to denote an *Es* trace which cannot be classified into one of the standard types.
k The designation 'k' is used to show the presence of particle *E*. When *foEs* > *foE* (particle *E*) the *Es* type precedes k.

c. Definitions of the CNT, MED, UQ and LQ

Median count (CND) is the number of values from which the median has been computed. In addition to numerical values, the count may include certain descriptive letters.

Median (MED) is the middle value when the numerical values are arranged in order of magnitude, or the average of the two middle values if there is an even number of values.

Upper quartile (UQ) is the median value of the upper half of the values when they are ranked according to magnitude; the **lower quartile (LQ)** is the median value of the lower half.

B. SOLAR RADIO EMISSION

Solar radio observations at 200, 500 and 2800 MHz are carried out at Hiraiso. The observation equipment consists of three parabolic antennas, one with 10-meter diameter for 200 MHz Measurement, one with 6-meter diameter for 500 MHz measurements and one with 2-meter diameter for 2800 MHz measurements, each being equipped with a pair of crossed doublet antennas as a primary radiator, and three appropriate receivers. Each pair of the crossed doublet antennas is used as a polarimeter. Observations are continuously carried out almost from sunrise to sunset.

B1. Daily Data at Hiraiso

The three-hourly mean and daily mean values of the solar radio emission intensities are tabulated for 500 MHz measurements. The intensities are expressed by the flux

density in $10^{-22} \text{ Wm}^{-2} \text{ Hz}^{-1}$ unit.

The following symbols are used in the tables, when interference or radio bursts prevented measuring the base-level flux densities or determining the variability indices:

- * Measurement impossible because of interference.
B Measurement impossible because of bursts.

Daily data within parentheses mean that the observation time does not exceed one third of the period.

B2. Outstanding Occurrences at Hiraiso

The table is a list of outstanding occurrences of solar radio emission bursts observed at 200, 500 and 2800 MHz during a month.

Listed in the table are the date, frequencies, the type of event, the start time and the time of maximum, both in U.T.

expressed in hours, minutes and tenths of a minute, the duration in minutes, the peak and mean flux densities in 10^{-22} $Wm^{-2} Hz^{-1}$ unit, and the polarization.

The type of event is expressed by a combination of a numerical code and a letter symbol in accordance with the "Descriptive Text of Solar Geophysical Data, NOAA" as defined by H. Tanaka in the "Instruction Manual for Monthly Report of Solar Radio Emission, WDC-C2" in January 1975:

SGD Code	Letter Symbol	Morphological Classification
1	S	Simple 1
2	S/F	Simple 1F
3	S	Simple 2
4	S/F	Simple 2F
5	S	Simple
6	S	Minor
7	C	Minor+
8	S	Spike
20	GRF	Simple 3
21	GRF	Simple 3A
22	GRF	Simple 3F
23	GRF	Simple 3AF
24	R	Rise
25	R	Rise A
26	FAL	Fall
27	RF	Rise and Fall
28	PRE	Precursor
29	PBI	Post Burst Increase
30	PBI	Post Burst Increase A
31	ABS	Post Burst Decrease
32	ABS	Absorption
40	F	Fluctuations
41	F	Group of Bursts
42	SER	Series of Bursts

SGD Code	Letter Symbol	Morphological Classification
43	NS	Onset of Noise Storm
44	NS	Noise Storm in progress
45	C	Complex
46	C	Complex F
47	GB	Great Burst
48	C	Major
49	GB	Major+

The polarization is expressed by the polarization degree and sense as follows:

R or L	right or left-handed polarization,
W, M or S	weak, moderate or strong polarization,
0	almost zero or unable to detect polarization due to small increase of flux,
00	polarization degree of less than 1

One of the following symbols may be attached after numerical values, if necessary.

D	greater than, or later than,
E	less than or earlier than,
U	approximate, or uncertain.

B3. Summary Plots of F_{10.7} at Hiraiso

The 10.7 cm solar radio flux at Hiraiso is plotted over a one month period. The 10.7 cm flux ($F_{10.7}$) is determined by adjusting the 10.7 cm radio flux measured at Hiraiso to the Pentincton 10.7 cm radio flux. The figure on the right-hand side shows the $F_{10.7}$ index estimated at Hiraiso.

The following symbols are used in the $F_{10.7}$ index:

*	Measurement made not at 3h U.T..
B	Measurement affected by bursts.

MAY 2004

LAT. 45° 23.5' N LON. 141° 41.2' E SWEEP 1.0 MHz TO 30.0 MHz AUTOMATIC SCALING

$\frac{H}{D}$	00	01	02	03	04	05	06	07	08	09	10	11	12	13	14	15	16	17	18	19	20	21	22	23		
1	53	51	46	44	44	48	38		59	39		57	59		66	74	75	71	65	54	54	A	51	53		
2	44	42	45	43	45	56	68	71	68	70	78	71	68	69	68	67	68	71	73	81	66	66	53	54		
3	54	61	51	50	59	60	54	60	66	68	77	68	70	74	70	67	66	61	71	68	82	64	66	54		
4	52	50	53	53	46	47	47	51		39			56	57	57	64	67	66	73	66	61	54	47	53		
5	52	53	54	46	40	44	38	47	54				58		A	60	62	70	67	72	66	66	64	66		
6	55	52	53	53	53	61	66	62	61	A	62			63	60	62	62	62	67	75	73	72	64	64		
7	61		55	51	50	51	47		56	A	62	64	65	65	63	67	66	A	72	78	72	65	62	54		
8	54	53	54	54	49	51	51	56				52	63	62	66	61	62	A	60	66	73	70	54	41		
9	55	55	50	48	44	36	40	58	60		39		63	68	67	69	A		67	64	71	63	54	52		
10	50	55	52	45	39	50	56	39	66	66	51	64	58	64	66	67	70	68	67	72	63	66	54	60		
11	54	53	41	54	53	58	64	74	60		59	A	49	71	70	67	54	71	70	81	66	62	54	52		
12	54	50	50	55	52	61	58	63	59		62	70	67	62	64	66	70	70	71	77	78	73	63	52		
13	54	50	54	54	53	58	55	57	59		61		A				65	68	71	80	73	66	66	54		
14	54	61	53	53	51	62	66	60	63	A				A	56		60	62	58	61	61	54	54	51		
15	52	54	54	53	54	58	55	56	A	63	66	63	62	68	76	A	70	70	61	72	77	71	64	66		
16	54	61	51	52	60	60	70	72	57	62	64	62	70	62	72	73	71	68	72	72	81	79	63	51		
17	54	44	53	55	54	62	70	75	66	57		60	59		62	67	A		69	67	76	78	80	65	54	
18	54	55	54	55	54	62	76	81	69	62	A		67	67	74	72	70	71	71	A		75	81	66	A	
19		51	40	54	A			69	76	63		64	67	64		66	70	71	73	73	81	73	65	54	62	
20	61	51	51	54	54	68	73	70	A	A	A		72	70	67	65	67	A		71	76			62	54	
21	66	52	55	55	52	A	A	56	51					57		54	58	60	62	76	68	73	51	37		
22	52	53	51	46	51	53	54		56								A	A		67	69	66	52	54	54	
23	51	53	52	40	40	44	41	42	A	A	39	A				57	62	55	62	58	62	54	54	54		
24	54	52	54	55	51	54	60	55	A	A	A	A	A			A	A	A	A		63	63	65	66	52	
25	54	42	53	53	43	52			55		A	A	A		57		61	64	62	60	60	66	66	71	62	63
26	62	55	54	54	57	55	57			A	A	A	A			58		58		A	66	A	71	64	63	
27	54	60	54	45	50	61	66	64	A			A	A	A	A	A	A		56	62	66			55	52	
28	51	54	54	54	54	62	74	60		49	A	A	A			62		56	57	A	64	72	77	74	72	
29	65	61	50	55	48	42			A	A	A	A	A					61	61	54	64	62	54	66	61	
30	61	58	50	54	52	54		53	A	A	A	A	A			A		66	65	A			72	55	64	
31	63	54	53	36	41	41	57	63	66							58	66	72	76	83	77	66	65	66	54	
	00	01	02	03	04	05	06	07	08	09	10	11	12	13	14	15	16	17	18	19	20	21	22	23		
CNT	30	30	31	31	30	29	27	25	20	12	12	12	17	16	22	23	25	27	27	29	27	28	31	29		
MED	54	53	53	53	51	55	57	60	60	62	62	64	63	64	66	66	66	67	67	72	66	66	62	54		
U Q	55	55	54	54	54	61	68	70	66	64	65	67	67	69	68	67	70	70	71	76	73	72	65	62		
L Q	52	51	50	46	45	49	51	55	56	53	55	61	58	62	62	62	62	61	62	66	63	63	54	52		

HOURLY VALUES OF fEs

AT Wakkanai

MAY 2004

LAT. 45° 23.5' N LON. 141° 41.2' E SWEEP 1.0 MHz TO 30.0 MHz AUTOMATIC SCALING

D	H																								
	00	01	02	03	04	05	06	07	08	09	10	11	12	13	14	15	16	17	18	19	20	21	22	23	
1	28	24	G	G	26	29	G	G	G	G	53	50	G	G	60	51	47	50	G	49	34	49	32	G	
2	G	G	G	G	G		G	G	G	G	G	G	46	G	G	G	G	32	36	31		G	G	G	
3	24	27	G	G	G	G	G	40	G	G	G	48	G	47	44	G	G	38	32	28	46	34	25	G	
4	G	G	G	29	G	G	G	G		G	48	46	G	42	G	G	G	39	43	31	G	G	25	26	
5	G	23	28	G	G	32	36	G	G	41	50	G	G	G	63	53	50	53	44	34	33	27	28	32	
6	G	G	G	G	G	31	46	53	49	55	49	50	46	G	G	G	G	36	G	G	25	26	35	30	
7	G		G	G	G	G	G	52	60	69	60	52	G	48	48	44	G	52	32	34	35	33	G	G	
8	G	G	G	G	G	G		39	42	44	46	G	G	G	G	68	48	99	48	43	37	32	34	27	
9	G	G	G	G	G	29	38	52	41	51	48	G	47	58	45	48	70	59	36	40	32	34	35	34	
10	G	G	G		G	G	G	G		G	50	42	G	G	G	G	G	G		46	36		52	G	G
11	G	G	G	28	G	33	G	G	G	G	G	75	42	59	G	39	G	G	44	52	64	36	38	G	
12	G	27	G	G	G	33	G	45	52		G	G	G	G	41	49	39	G	34	26	28	70	52	25	
13	45	36	45	24	28	38	33	43	47	40		61	70	G	G	38	40	G	G		32	25		25	26
14	33	G	G	G	G	34	50	60	64	74	44	G	51	51	G	G	G	34	30	27	36	30	54	26	
15	G	G	G	G	G	G	G	46	76	52	55	G	51	54	50	76	38	58	42	30	60	39	29	G	
16	G	G	G	G	25	G	40	39	G	46	45	G	G	49		G		40	33	40	43	38	37	26	40
17	G	G	G	G	G	G	G		48	68	51	68	G	G	61	43	61	71	54	38	46	44	43	29	28
18	26	28	24	24	G	G		40	52	47		75	G	46	G	G	42	47	46	39	92		94	82	48
19	40	39	39	39	72		44	66	61	69	58	78	G	49	50	46	G	39	56	68	60	58	59	41	
20	39	34	27	G	G	33	49	60	72	62	59	67	60	G	G	G		43	69	39	39	G	25	44	34
21	26	38	40	36	30	53	78	59	50		G	G	G	G	G		G	40	G	35		30	G	G	
22	30	26	G	G	26	G	G	G	G		47	44	G	48	G	59	82	55	60	42	32	33	G	G	
23	29	27	G	G	G	G	G	G		48	55	58	G	G	G	G		46	46	95	54	35	39	40	30
24			G	G	G	31	56	60	62	84	80	64	76	G	G	62	58	85	96	38	39	44	24	25	
25	39	27	26	G	G	36	50	62	62	68	66	96	63	46	G	G	G		42	70	67	49	38	34	37
26	24	33	G	G	G	G		40	48	67	71	51	55	64	G	40	G	41	41		143		39	G	G
27	G	G	G	G	G	30	39	47	62	44		60	66	64	52	46	81	42	41	79	144	71	72	G	
28	26	45	32	40	33	48	54	48	59	54	100		100	61	66	60	40	34	75	41	31	30	28	33	
29	G	G		G	G	32	40	51	58	51	59	66	46		G	48	G	54	39	42	29	G	33	G	
30	G		G	G	G	G		48	52	51	59	51	90	50	40	77	55	52		60	59	93	41	G	
31	G	32	27	30	33	36	42	48	51	42		G	G	G	G	48	41	77	59	G	G	36	40	31	
	00	01	02	03	04	05	06	07	08	09	10	11	12	13	14	15	16	17	18	19	20	21	22	23	
CNT	31	30	31	31	31	29	30	31	30	29	30	30	31	30	30	30	31	31	29	31	28	31	31	31	31
MED	G	24	G	G	G	29	38	48	50	51	48	47	42	43	G	45	40	42	40	40	34	36	32	26	
U Q	28	29	27	27	25	33	44	52	62	58	59	60	60	50	45	53	48	54	52	52	45	44	40	32	
L Q	G	G	G	G	G	G	G	G	41	G	G	G	G	G	G	G	G	34	33	31	26	30	25	G	

HOURLY VALUES OF fmin AT Wakkanai

MAY 2004

LAT.45°23.5'N LON.141°41.2'E SWEEP 1.0MHZ TO 30.0MHZ AUTOMATIC SCALING

$\frac{H}{D}$	00	01	02	03	04	05	06	07	08	09	10	11	12	13	14	15	16	17	18	19	20	21	22	23
1	14	15	14	20	15	15	14	15	18	21	20	15	21	18	20	16	14	14	14	15	15	14	15	15
2	15	14	15	14	15	20	14	15	20	18	21	24	22	26	21	20	15	14	15	14	17	15	15	15
3	15	14	14	15	15	14	14	14	15	18	21	17	20	21	21	16	15	14	16	16	14	14	17	14
4	15	15	15	15	15	18	14	14		18	20	20	21	21	20	16	15	15	14	14	15	16	15	15
5	18	16	15	15	14	14	21	14	15	21	20	21	21	22	17	18	14	18	15	15	15	16	15	14
6	15	14	15	16	15	15	15	16	16	21	21	23	20	23	18	15	15	14	20	20	14	14	14	14
7	15		15	17	16	21	14	16	17	18	18	20	20	22	26	18	16	16	15	14	14	14	14	15
8	14	14	14	14	18	15	14	14	16	21	22	20	24	22	17	18	15	15	15	14	15	15	15	15
9	17	14	15	14	15	14	14	14	17	18	20	18	18	20	17	20	15	14	15	14	15	14	14	14
10	15	17	20	15	14	22	14	15	15	17	21	24	21	16	20	18	18	16	15	14	17	14	15	15
11	17	14	15	14	15	16	14	14	17	21	18	20	21	20	18	17	17	14	14	14	14	14	18	15
12	15	14	14	14	18	14	14	18	15	22	21	18	24	18	20	16	16	14	14	17	16	15	14	15
13	14	14	14	15	15	14	14	15	20	20	21	22	20	20	20	18	17	17	15	14	15	15	16	15
14	14	14	15	15	15	16	18	17	20	21	20	21	21	22	20	18	16	15	15	14	15	14	14	14
15	14	15	14	15	15	14	14	16	15	18	21	26	20	22	21	18	18	14	14	14	14	15	14	15
16	15	15	15	14	15	16	14	15	15	18	21	16	20	18	17	15	15	14	15	14	14	15	16	14
17	14	15	14	14	16	14	14	14	15	18	33	21	23	24	23	17	17	18	15	14	14	14	14	16
18	16	14	14	14	18	21	17	15	18	20	20	23	34	23	20	20	17	17	14	15	15	14	15	14
19	15	16	15	14	14		14	17	20	21	20	20	20	21	20	18	15	14	14	14	15	14	14	14
20	14	14	14	14	14	14	15	20	17	20	20	22	20	20	23	18	20	15	14	15	16	15	15	15
21	16	14	14	14	17	14	20	15	17	21	23	26	20	22	21	18	14	15	14	16	15	14	15	15
22	14	15	15	14	17	14	14	14	16		23	23	20	23	20	15	18	15	14	14	14	15	15	14
23	15	15	16	14	20	15	15	14	15	18	16	23	21	21	16	18	16	14	14	14	14	14	15	15
24	14	14	15	14	15	14	18	17	21	18	23	20	24	22	20	21	20	15	17	14	14	14	16	14
25	16	16	17	14	15	16	16	21	20	21	21	24	22	20	18	18	16	15	14	14	14	14	14	15
26	15	15	16	20	15	21	16	15	18	24	26	28	26	27	21	21	18	17	14	14	15	14	14	14
27	15	15	15	21	17	14	15	17	20	20	22	20	28	21	18	15	20	14	15	14	14	15	14	14
28	14	15	14	14	14	14	14	17	20	20	23	21	20	20	20	20	21	15	15	14	15	17	16	14
29	18	14	15	14	22	17	15	15	17	20	20	20	22		22	23	17	15	15	14	14	15	14	14
30	14	15	14	15	15	14		18	20	18	22	21	20	23	20	20	15	15	14	14	14	14	15	18
31	17	14	14	14	14	14	14	15	20	20		28	26	21	21	20	16	14	14	17	15	14	15	15
	00	01	02	03	04	05	06	07	08	09	10	11	12	13	14	15	16	17	18	19	20	21	22	23
CNT	31	30	31	31	31	30	30	31	30	30	30	31	31	30	31	31	31	31	31	31	31	31	31	31
MED	15	14	15	14	15	14	14	15	17	20	21	21	21	21	20	18	16	15	15	14	15	14	15	15
U Q	16	15	15	15	17	16	15	17	20	21	22	23	23	22	21	20	18	15	15	15	15	15	15	15
L Q	14	14	14	14	15	14	14	14	15	18	20	20	20	20	18	16	15	14	14	14	14	14	14	14

HOURLY VALUES OF fOF2

AT Kokubunji

MAY 2004

LAT. 35°42.4'N LON. 139°29.3'E SWEEP 1.0MHz TO 30.0MHz AUTOMATIC SCALING

D	H	00	01	02	03	04	05	06	07	08	09	10	11	12	13	14	15	16	17	18	19	20	21	22	23
1		48	47	A	A	41	46	54	57	68	72	69	77		72	83	102	100	86	76	64	64	54	A	
2		54	54	53	47	46	50	66	66	65	71	69	78	76	79	86	80	75	68	72	78	66	54		73
3		65	66	72	67	46	46	59	67	76	75	73	81	83	88	82	75	72	66	A	84	78	77	63	54
4		54	54	53	52	53	55	69	68		61	61		71	72	69	75	81	78	80	54	52	54	43	53
5		53	53	54	41		39	51	61	57	59	58		67	66	76	78	76	76	71	76	73	72	73	66
6		A	61	62	43	46	61	88	86	A		A	69		72	77	75	74	78	77	76	72	54	61	52
7		61	54	54	44	A	43	55	55		74		A	77	84	81	91	88	84	82	80	64	54	54	66
8		A	54	54	55	54	52	66	64	A		75	74	84	81	80	81	72		A	81	76	65	66	53
9		61	54	54	53	52	52	66	60	63		A	74	82	86	97	92	75	72	71	72	64	54	A	54
10		54		55	39	41	47	67	66	67	77	72	66	74	80	80	80	86	84	74	76	72	54		45
11		52	52	55	42	44	62	75		65	69	65	63		69	81	88	82	85	81	78	64	53	54	54
12		61	54	54	56	51	62	74	60	57	61	68	58	62	75	78	81	83	87	84	80	73	72	66	52
13		54	55	58	55	54	54	65	61	62	59	A		67	74	72	80	82	86	92	87	78	52	54	54
14		59	54	52	48	52	58	67	61	68	66	78	81	73	75	81	84	75	76	73	71	66	54	65	54
15		61	62	63	55	54	48	51	56	63		74	76	77	96	106	84	76	76	82	85	72	54		
16		66	54	52	54	55	69	78	65	66	63	64	70	76	80	83	81	84	78	85	90	90	80	63	53
17		55	53	52	53	55	60	62	72	62	54			71	72	70	81	83	92		90	90	A		A
18			A	A		59	65	A	88	77	A	A		81	91	86	80	82	82	A	86	84	52	A	54
19		A	52	A	A	49	51	69	66	64	64	56	69		75	74	84	A	91	90	77	78	61	66	A
20						54	69	81	64		A			80	76	75	85	90	87	81	87	76	A	A	66
21		76	62	54	52	53	53	62	80	80	A	A		72	71	76	74	73	76	80	90	64	55	54	52
22		54	54	54	49		54	65	72	A	A	A		71		65	67	71	78	A	76	66	54	62	54
23		55	54	51	52	47	54	66	57	A	A	A			A	71	76	80	73	77	62	A	53	52	52
24		A	A	54	52	44	49	68	69	A	A				66	66	59	60	59	62	73	66	53		
25		61	54	60	52	42	44	A	57	60	A		A	72	A	84	83	78	69	69	72	63	A	66	64
26		65	66	65	54	52	53	52	66	69	66	A		A	A	A	A	72	64	61	77	74	66	54	A
27		60			52	51	57	68		A	A	A	A		62		65		A	72	80	55	62	54	55
28		62		60	44	47	56	53	59	69	A	59		62		A	82	76		A	68		76	73	66
29		64	54	A	54	48	48	59				A	A	A	A	64	63		59	64	A	54	54	64	
30		61	54	52	45		58	56	66	59			64	66	A	74	76	77	81	78	81	72	76	74	75
31		73	65	66	55	49	51	69	92	61		A	A		64		78	91	81	82	78	76	71	66	54
		00	01	02	03	04	05	06	07	08	09	10	11	12	13	14	15	16	17	18	19	20	21	22	23
CNT		25	25	25	27	27	30	29	28	22	15	13	14	21	23	26	30	29	27	25	31	28	28	24	25
MED		61	54	54	52	51	53	66	65	65	66	68	72	73	75	79	80	78	78	77	78	72	54	62	54
U Q		63	58	60	54	54	58	69	67	69	72	72	77	78	80	83	84	83	85	81	82	77	71	66	65
L Q		54	54	53	45	46	48	55	60	62	61	60	66	69	72	74	75	73	73	71	72	64	54	54	53

HOURLY VALUES OF fEs

AT Kokubunji

MAY 2004

LAT. 35°42.4'N LON. 139°29.3'E SWEEP 1.0MHZ TO 30.0MHZ AUTOMATIC SCALING

H D	00	01	02	03	04	05	06	07	08	09	10	11	12	13	14	15	16	17	18	19	20	21	22	23
1	30	31	60	58	36	35	G	45	51	51	60	G	66	48	59	G	G	G	G		50	57	92	53
2	34	32	G	G	28	G	G	G	G	G	G	G	G	G	G	G	G	G	39	34	G	28	G	28
3	G	G	G	G	G	G	37	44	47	50	52	49	G	G	58	80	81	71	85	36	26	G	44	32
4	G	G	25	G	G	G	G	39	G	G	G	G	G	G	G	G	G	38	42	31	24	23	26	39
5	G	G	G			29	G	G	G	46	G	53	G	50	51	52	51	76	42	45	38	59	59	58
6	71	51	47	G	G	29	47	52	71	58	66	53	75	45	G	G	49	43	40	47	40	46	33	31
7	G	G	24	60	59	26	G	44	68	73	65	92	66	56	51	G	G	55	34	45	40	G	45	59
8	72	33	G	49	32	G	42	46	109	121	61	56	G	43	G	G	53	85	95	47	51	45	54	58
9	35	G	41	30	G	29	47	41	51	53	89	G	G	58	51	G	G	G	34	29	36	57	54	31
10	48	59	34	29	31	30	G	G	45	G	G	48	G	G	63	51	60	G	34	34	57	G	49	39
11	25	31	29	30	G	G	G	G	G	G	G	G	G	G	G	49	52	46	42	31	G	G	G	G
12	28	40	26	G	29	28	G	G	45	G	60	44	G	G	64	48	70	87	135	70	52	40	G	26
13	35	G	26	G	G	G	37	53	50	76	54	G	G	G	G	G	45	G	40	40	43	53	46	G
14	28	33	G	33	G	G	41	43	50	60	46	G	G	G	G	51	45	41	43	26	26	33	G	32
15	30	28	33	26	G	G	G	40	57	65	60	59	51	52	G	G	G	35	40	G	39	42	42	36
16	40	29	G	G	G	G	33	41	47	51	G	G	G	G	60	53	68	G	82	73	26	25	G	48
17	31	29	28	G	29	31	40	45	60	G	62	63	73	53	G	G	49	51	50	57	55	103	71	82
18	69	90	104	86	60	43	81	63	64	109	91	90	64	49	G	G	47	63	102	116	60	72	G	91
19	80	60	59	60	30	28	36	G	G	G	60	45	104	G	G	62	118	74	93	68	60	39	42	72
20	57	35	51	G	33	40	51	94	68	79	77	50	G	G	G	42	G	42	54	55	33	72	70	47
21	48	40	26	34	27	51	33	G	76	111	83	G	94	57	G	G	G	G	47	41	39	35	G	29
22	37	29	35	41	48	42	37	40	G	G	65	G	G	G	G	47	G	G	87	37	36	40	44	54
23	25	G	G	G	G	G	34	52	74	85	61	43	63	68	58	43	G	40	40	50	94	60	49	29
24	60	106	78	G	27	34	49	68	61	56	50	52	50	52	G	G	G	G	32	26	60	58	51	60
25	50	G	G	29	32	30	60	42	58	82	63	86	65	83	91	64	49	41	34	37	39	67	42	33
26	48	50	50	35	G	G	G	G	61	57	76	62	109	G	G	136	G	G	32	G	G	59	60	69
27	40	58	25	42	G	G	42	61	77	71	91	89	109	50	G	G	53	108	G	47	40	33	42	32
28	43	G	40	34	33	32	36	46	69	86	77	50	53	75	107	61	45	G	94	53	81	49	82	29
29	69	39	87	60	G	G	43	50	55	53	53	79	61	72	62	56	47	60	52	47	47	40	49	29
30	29	29	29	36	28	G	G	46	G	51	50	60	50	76	G	G	44	48	61	67	34	91	59	71
31	70	79	33	G	G	G	34	G	64	42	52	81	68	49	G	40	G	48	50	55	84	59	41	43
	00	01	02	03	04	05	06	07	08	09	10	11	12	13	14	15	16	17	18	19	20	21	22	23
CNT	31	30	31	30	30	31	31	30	30	31	30	27	31	29	29	31	31	30	30	31	31	31	30	31
MED	37	32	29	30	27	26	34	42	56	53	60	53	50	49	G	40	45	42	42	45	40	45	44	39
U Q	57	50	47	41	32	31	42	46	68	73	76	62	66	57	58	52	52	60	82	55	55	59	54	58
L Q	28	G	G	G	G	G	G	G	45	G	50	43	G	G	G	G	G	G	34	31	33	33	33	29

HOURLY VALUES OF fmin

AT Kokubunji

MAY 2004

LAT. 35°42.4'N LON. 139°29.3'E SWEEP 1.0MHz TO 30.0MHz AUTOMATIC SCALING

$\begin{matrix} H \\ D \end{matrix}$	00	01	02	03	04	05	06	07	08	09	10	11	12	13	14	15	16	17	18	19	20	21	22	23
1	17	14	14	14	13	13	13	17	20	34	35	50	34	52	34	25	18	14	25	14	13	14	15	14
2	14	13	15	14	15	20	28	15	18	49	46	52	53	57	53	43	34	18	15	14	14	18	14	42
3	18	34	13	14	13	18	20	15	20	34	35	34	33	47	34	33	18	18	13	13	17	14	14	14
4	18	20	14	21	33	17	17	15		44	50		50	52	48	43	20	17	17	15	17	15	14	14
5	18	18	18	20		15	18	18	42	33	50	33	50	39	34	33	29	15	14	17	14	15	15	14
6	15	13	14	14	15	14	14	17	21	34	34	34	35	36	49	46	33	15	14	14	15	15	14	14
7	15	14	14	13	13	25	21	18	21	30	35	34	35	37	30	48	39	14	13	20	13	23	14	17
8	14	13	14	15	15	14	22	20	18	26	34	36	50	50	46	42	20	20	13	14	15	15	15	15
9	15	18	14	14	15	14	14	18	18	34	34	53	52	39	35	42	40	18	13	13	15	14	14	14
10	13	14	13	15	13	14	28	17	18	31	33	52	52	54	35	34	20	17	14	13	17	17	18	14
11	14	15	14	13	15	21	18		42	49	44	50	53	53	34	34	31	14	17	14	21	14	18	17
12	13	13	13	14	14	22	13	18	22	44	37	37	52	52	34	44	29	18	14	15	13	18	14	13
13	14	20	14	14	17	17	14	15	31	34	35	35	53	52	53	23	25	14	14	13	20	13	13	14
14	13	14	17	14	20	18	22	26	33	36	37	52	54	52	51	34	21	20	13	15	15	13	14	13
15	13	13	13	14	14	17	15	18	33	33	36	36	37	35	30	25	34	15	14	15	14	13	14	13
16	13	13	14	14	15	18	13	25	29	29	46	54	53	53	37	23	20	14	17	20	15	17	23	14
17	15	14	13	13	13	14	13	15	34	40		37	38	37	35	50	24	13	14	14	14	13	13	14
18	13	14	13	14	13	13	14	25	22	28	33	31	34	34	45	44	21	22	14	15	14	13	13	13
19	13	14	13	14	14	13	13	20	23	20	39	37	37	54	51	24	22	15	14	21	13	14	13	13
20	14	13	13	14	13	13	13	21	31	33	34	37	54	54	52	34	22	17	14	14	14	15	13	14
21	14	15	14	17	15	13	13	20	28	35	33		34	34	52	50	42	18	14	13	14	14	37	13
22	13	14	13	13	15	13	14	21	23	62	34		54		53	48	43	14	14	13	13	14	13	14
23	14	15	17	14	14	14	22	28	31	34	34	37	36	33	29	25	22	14	14	13	13	13	13	14
24	13	15	14	14	13	22	17	26	30	33	36		36	37	50	46	42	15	14	14	14	13	13	13
25	14	15	14	13	13	14	13	18	33	34	40	36	37	35	34	34	21	15	13	13	13	14	15	13
26	14	13	15	15	15	21	14	18	33	34	35	36	39	33	29	26	45	15	14	17	17	13	13	14
27	13	13	14	13	14	14	13	18	31	35	34	33	36	37	53	41	30	15	13	21	13	13	13	14
28	13		13	14	13	13	21	17	28	31	33	37	35	34	30	26	15	20	15	17	15	14	14	15
29	13	14	15	14	17	18	13	15	24	34	37	36	36	39	34	34	23	25	13	13	15	13	14	13
30	14	17	13	13	13	24	13	14	41	34	40	38	38	38	50	49	23	14	14	17	14	13	14	14
31	13	13	13	17	14	15	17	20	28	33	34	35	34	31		33	44	14	14	20	17	13	15	15
	00	01	02	03	04	05	06	07	08	09	10	11	12	13	14	15	16	17	18	19	20	21	22	23
CNT	31	30	31	31	30	31	31	30	30	31	30	27	31	30	30	31	31	31	31	31	31	31	31	31
MED	14	14	14	14	14	15	14	18	28	34	35	37	38	39	36	34	24	15	14	14	14	14	14	14
U Q	15	15	14	14	15	18	20	20	33	35	39	50	52	52	51	44	34	18	14	17	15	15	15	14
L Q	13	13	13	14	13	14	13	17	21	33	34	35	35	35	34	26	21	14	13	13	13	13	13	13

HOURLY VALUES OF foF2 AT Yamagawa

MAY 2004

LAT. 31°12.1'N LON. 130°37.1'E SWEEP 1.0MHz TO 30.0MHz AUTOMATIC SCALING

H D	00	01	02	03	04	05	06	07	08	09	10	11	12	13	14	15	16	17	18	19	20	21	22	23	
1	51	52	54	43	44	42	51	51	66	78	82	80	77	85	90			99	86	80	77	77	54	66	
2	54	62	66	54	50	50	64	69	62	70	74	79	79	84	86		80	70	75	80	78	77	77	78	
3	76	78	77	66	54	47	54	69	72	72	71	77	89	89	85	82	85	78	A	78	80	77	52	54	
4	55	64	62	61	53	50	66	66	66	67	66	76	81	87		84	A	A	85	78	66		54	66	
5	62	64	66	54			56	62	66	A	63	73	74	80	86		85	85	77	77	80	77	66	73	
6	66	66	66	50	50	45	75	83	64	63	78	80	82	90	107	99		108	88	80	72	78	66	66	
7	65	66	65	36	42	37	52	65	70			70	78	81	86	103	98	86	82	77	73	51	54	54	
8	52	62	52	60	47	44	62	66	67	71	72	A	78	92	85		86		96	86	78	66	61	A	
9	A	54	51	54	57	54	78	65	56	A	68	80	86		100	90	86	A	78	74	67	66	63	66	
10	62	54	51	44	31	32	58	60	75	72	A	A	74	81	A	84	90	88	85	81	81	68	61	54	
11	55	54	51	52	52	54	74		71	69		67	70	73	88			86	87	A	77	52	54	52	
12	65	54	52	50	54	54	66	65		57	A			77	80	84	87		88	77	78	76	66	66	
13	66	66	54	A	62	64	78	67	67	A	A	66	72	A	77	80	86	85	92	86	75	64	A	63	
14	62	54	54	50	47	43	62	66	54	68	76	82	83	86	90	103	86	80	80	77	64	66	54	55	
15	54	54	52	66	48	37	48	54	64	65		78	81	85	90	115	112	92	86	86	78	A	58	76	
16	66		66	52	52	59	71	71	67	65	72	74	80	83	88	84	87	88	92	86	84	76	72	66	
17	64	66	54	61	61	59	69	46	65	61		76	84	78	78	78	84	78	78	82	81		66	66	
18	A	65	72	66	A	65	66	79	A	66		72	80	86	A	88	86	89	86	85	77	54	52	54	
19	A	52	A	A	50	50	63	64	65	67	64	67	76	81	82	87	88	88	103	85	A	A		52	75
20	73	70	68	63	66	73	80	82		67	A			A		81	88	110	89	86	87	84	76	77	73
21	66	65	53	54	50	46	66	75	72	63		74	78	80	A	86		88	92	87	77		54	66	
22	67		66	66	36	38	54	63	75	67	63	68	69	75	73	77	80	82	87	81	76	64	52	62	
23	66	64	52	50	50	52	60	66	63		A	63		74	81	84	85	A	84	A	A	52	A	A	
24	54	54	54	52	46	36	A	A	66	62	A	A	A	77	84	80	76	80	78	77	77	66	A	54	
25	A	A	66	36	31	37	52	63	75	39			75	80	A	A	83	82	68	65	A	72	76	76	
26	66	66	71	53	48	48	55	62	A	A	A	A	A	A	79	A	84	84	80	A	80	74		66	
27	77	66	62	A		52	51	66	A		74	A	A	A		66	81	A	81	80	A	76	66	65	
28	73	66	72	64	43	40	58	60	64	A	A	A		80	81	86	78	93	68	72		66	54	66	
29	66	66	62	55	50	55	58		A	A		A	A	A	A	66	66	A	63	55	A	53	A	61	
30	53	54	65		41	46	61	66		58	A	74		77	80	80	78	80	79	81	81	78	54	A	
31	54	A	66	54	44	45	54	82	A	A	A	A		70		74	86	97	80	78	78	81	78	66	78
	00	01	02	03	04	05	06	07	08	09	10	11	12	13	14	15	16	17	18	19	20	21	22	23	
CNT	27	27	30	27	28	30	30	28	23	21	13	20	22	24	25	24	25	25	30	27	26	26	25	28	
MED	65	64	62	54	50	48	62	66	66	67	72	74	78	81	84	84	86	85	84	80	78	67	58	66	
U Q	66	66	66	61	52	54	66	69	71	69	75	78	81	85	88	88	87	88	87	85	80	77	66	69	
L Q	54	54	53	50	44	42	54	62	64	62	65	69	74	77	79	80	81	80	78	77	76	64	54	58	

HOURLY VALUES OF fEs

AT Yamagawa

MAY 2004

LAT. 31°12.1'N LON. 130°37.1'E SWEEP 1.0MHZ TO 30.0MHZ AUTOMATIC SCALING

D \ H	00	01	02	03	04	05	06	07	08	09	10	11	12	13	14	15	16	17	18	19	20	21	22	23			
1	40	39	30	26	34	37	35	43	53	58	63	G	60	G	56	70			G	G		34	28	36	G		
2	49	56	57	39	G	G	G	G	G	G	G	G	G	G	G	G	G	G		38	30	G	G	G	G		
3	26	G	G	G	G	G		32	39	48	46	52	68	G	58	G	57	76	71	104	38	60	G	30	37		
4	40	30	26	G	G	G		28	40	43	G	59	G	50		51	56	95	112	79	70	68	56	40	30		
5	29	G	G	39		G		34	45	60	84	54	61	55	68	62	95	48	47	62	43	48	48	56	67		
6	60	41	58	54	41	G		39	51	65	61	68	78	62	G	56	52		G		41	56	26	72	58	48	
7	40	30	28	28	37	29	35	41	48	59	62	56	60	62	67	70	85	53	60	58	49	27	29	39			
8	41	54	34	27	G	G	G		42		45	57	86	68	50	G	G		52	42	35	28	23	34	51	58	
9	70	40	27	G	G	G		29	41	44	64	56	G	G		56	59	62	76	103	52	40	39	34	60	43	
10	49	41	G	G	G			42	56	71	117	96	63	66	110	74	40	54	54	35	44	42	43	40	G		
11	44	43		44	42	28	G		40	40	G	G	G		58	59	57	73	79	65	104	50	24	26	G		
12	G	G		32	24	27	29	28	42		54	75	68	65	G	57	42	55		60	47	29	24	26	40		
13	36	28	G	60	28	30	27	38	56	83	63	57	66	91	60	52	73	58	74	60	51	68	72	32			
14	29	G	G	G	34	29	G		40	56	58	57	76	72	73	74	56	59	45	52	58	43	59	32	35		
15	33	28	G	G	G	G		38	52	60	56	49	44	63	58	56	70	74	87	41	G		70	36	36		
16	56		34	G	G	G		30	35	42	52	58	54	G		59	58	48	G	G		35	40	39	46	44	28
17	26	25	G	G	G	G	G		48	56	68	G	G		44	67	63	60	44	55	77	82	53	43	93		
18		57	69	72	71	60	60	65	82	148	66	51	43	73	98		G	G		80	41	54	29	39	48		
19	88	38	84	58	32	25	27	34	G		42	53	58	56	65	53	G	G		61	86	60	60	58	40	59	
20	43	40	33	33	25	G	G		46	66	65	115	78	53	89	75	G	G	G	G	G	G		30	57		
21	38	G	G	G	G		29	32		42	52	G	56	G		75	93	66	81	49	53	58	36	25	G	30	
22	29	25	34	G	G	G	G		38	41	G	G	G		57	G	50	43	G		36	50	58	34	72	39	58
23	71	59	G	39	34	28	G		40	44	59	63	56	66	61		60	60	79	68	93			82	58		
24		39	39	32	30	G		78	69	58	56	67	81	152	58	G	G	G		39	G	55	72	59	80	153	
25	86	84	40	G	34		28	40	50	60	54	57	43	77	102	101	82	74	60	31	57	34	57	43			
26	38	G	43	G	29	31	G		48	74	72	86	85	92	92	60	88	73	52	46	110	32	40		59		
27	43	79	51	57	38	24	35	52	80	61	68	105	184	86	52	50	90	47	62	145	27	29	39	53			
28	32	33	36	31	31	24	32	39	56	76	86	84	74	64	60	55	G	G		36	46	44	34	58	56		
29	32	34	36	31	26	G		39	50	62	76	44	65	92	78	81	53	G		86	54	32	58	58	59	60	
30	37	G	G	43	40	27	34	43	49	50	66	74	86	G	G	G		49	61	38	34	32	G	G	78		
31	58	84	50	59	36	33	43	57	68	77	96	111	G	G	G	G		42	54	57	43	47	40	81	46		
	00	01	02	03	04	05	06	07	08	09	10	11	12	13	14	15	16	17	18	19	20	21	22	23			
CNT	29	30	30	31	30	31	29	30	30	31	31	31	31	31	30	30	29	30	31	31	30	30	30	31			
MED	40	36	32	28	28	G	29	41	51	59	62	58	57	61	58	56	59	50	54	46	44	37	40	46			
U Q	52	43	40	43	34	29	35	46	60	71	68	78	68	73	67	63	74	71	65	60	54	58	58	58			
L Q	32	25	G	G	G	G	G	38	43	50	54	49	G	G	51	42	G	39	38	35	32	27	30	35			

HOURLY VALUES OF fmin AT Yamagawa

MAY 2004

LAT. 31° 12.1' N LON. 130° 37.1' E SWEEP 1.0 MHz TO 30.0 MHz AUTOMATIC SCALING

$\begin{matrix} H \\ D \end{matrix}$	00	01	02	03	04	05	06	07	08	09	10	11	12	13	14	15	16	17	18	19	20	21	22	23
1	14	15	15	16	16	15	15	15	16	21	35	47	42	36	35	32		20	15	16	15	15	14	17
2	14	14	16	15	14	15	21	15	17	22	22	54	49	52	52	46	34	18	15	15	17	15	16	17
3	16	15	15	15	15	15	16	15	18	22	24	33	50	39	48	23	22	17	14	15	15	15	15	15
4	15	15	15	15	16	15	14	15	17	22	22	30	35	34	37	18	18	17	14	14	14	15	14	15
5	14	15	16	15		17	14	16	18	23	23	34	24	38	35	20	18	16	15	14	15	15	16	14
6	15	14	15	15	16	14	16	21	18	22	26	24	32	30	28	23		16	14	14	16	14	15	14
7	15	15	16	15	15	18	16	16	18	21	26	30	39	38	34	20	20	17	18	15	16	15	14	15
8	15	14	15	16	14	14	22	16	17	21	30	26	32	32	51	49	21	18	15	15	15	15	15	14
9	15	14	15	14	14	15	15	14	16	22	22	50	52	39	23	21	20	15	15	14	15	15	15	15
10	14	14	15	15	15	15	15	15	18	20	22	34	36	38	34	21	20	16	15	14	15	14	15	15
11	15	15	15	15	14	14	20		17	20	33	51	48	36	38	21	18	18	14	15	14	15	15	15
12	15	18	15	15	14	15	14	15		18	27	29	29	27	36	34	20		15	15	15	15	16	15
13	15	15	15	15	16	15	14	15	18	20	34	34	27	32	32	20	18	17	14	14	15	15	14	15
14	14	15	17	16	15	15	15	16	17	21	35	35	28	37	28	23	23	18	14	14	16	15	14	15
15	14	14	16	14	15	15	14	15	21	18	20	26	28	33	29	22	18	18	15	15	15	14	15	16
16	15		14	14	15	15	15	14	18	18	20	48	56	26	26	24	20	16	14	14	15	14	14	15
17	15	15	17	16	17	15	17	14	17	17	23	26	53	63	36	34	20	17	16	15	14	15	15	15
18	14	14	15	15	15	14	14	15	16	18	21	33	33	30	26	22	21	16	16	15	15	14	15	14
19	15	15	14	14	15	15	14	16	20	21	30	38	39	38	20	52	18	16	15	14	14	15	14	15
20	14	14	15	15	14	14	16	16	21	24	32	35	36	46	38	23	18	16	16	16	15	17	15	15
21	15	17	17	15	15	14	18	16	16	20	26	29	33	30	29	27	20	15	14	15	14	16	17	14
22	14	17	16	15	15	16	21	17	18	52	47	27	35	30	30	24	18	20	15	15	14	14	15	14
23	15	14	15	15	14	15	15	15	18	20	23	34	34	34	32	21	20	17	15	14	15	14	14	15
24	15	14	15	15	15	18	15	16	18	20	27	33	34	23	54	22	21	16	15	14	15	14	15	15
25	15	15	14	15	15	15	14	14	18	20	23	35	24	39	21	21	21	17	15	15	17	15	15	15
26	15	15	15	17	14	15	16	16	17	22	27	29	36	38	23	33	18	17	16	17	14	17		15
27	14	14	15	14	15	15	15	16	20	22	22	27	33	27	27	21	18	20	16	15	15	14	15	15
28	15	15	15	14	15	15	15	15	17	21	28	29	32	29	27	21	21	16	14	14	15	15	15	14
29	14	15	14	14	15	16	16	15	20	21	28	28	36	38	29	34	18	17	15	15	15	15	14	14
30	14	15	15	15	15	15	16	15	17	18	22	32	26	54	50	24	18	22	15	14	16	15	15	14
31	14	14	14	14	14	14	14	14	16	20	34	33	51	29	29	27	17	15	14	14	14	14	14	15
	00	01	02	03	04	05	06	07	08	09	10	11	12	13	14	15	16	17	18	19	20	21	22	23
CNT	31	30	31	31	30	31	31	30	30	31	31	31	31	31	31	31	29	30	31	31	31	31	30	31
MED	15	15	15	15	15	15	15	15	18	21	26	33	35	36	32	23	20	17	15	15	15	15	15	15
U Q	15	15	16	15	15	15	16	16	18	22	30	35	42	38	37	32	21	18	15	15	15	15	15	15
L Q	14	14	15	14	14	15	14	15	17	20	22	29	32	30	27	21	18	16	14	14	14	14	14	14

HOURLY VALUES OF foF2

AT Okinawa

MAY 2004

LAT.26°40.5'N LON.128°09.2'E SWEEP 1.0MHZ TO 30.0MHZ AUTOMATIC SCALING

H D	00	01	02	03	04	05	06	07	08	09	10	11	12	13	14	15	16	17	18	19	20	21	22	23	
1	54	66	74	57	45	44	50	61	67	112	102	78	87	106	124	140	144	131	136	128	108	89	54	73	
2	82	76	79	75	51	54	60	66	63	67	83	97	108	101	108	111	92	76	75	80	77	80	84	86	
3	86	86	84	66	52	45	52	74	72	76	68	82	107	121	122	116	110	105	88	87	A	74	66	66	
4	65	66	66	57	58	58	66	66	76	66	80	90	108	124	127	124	123	125	107	102	81	A	76	77	
5	72	73	78	62	B	B	48	77	61	65	A	80	90	102	102	105	105	98	98	102	88	74	76	66	
6	76	76		54	50	52	65	70	60		78	85	A	A	123	132	136	128	109	87	88	84	85	85	
7	76	78	75	40	48	52	50	71	A	A	A	A	85	98	106	111	122	107	100	98	72	54	61	62	
8	65	66	65	62	61	61	61	66	71	74	65	68	87	98	98	102	110	115	115	104	82	75	66	62	
9	54	64	58	54	57	63	82	66	A	64	80	99	118	131	145	146	142	131	123	106	88	84	76	66	
10	75	73	66	A	A	A	47	71	76	72	68	66	82	87	88	104	108	107	102	98	87	66	64	64	
11	54	60	58	52	54	50	65	72	67	65	67	71	75	85	102	108	105	105	110	105	82	74	78	78	
12	80	76	66	52	64	54	74	77	72	64		71	77	78	86	101	108	111	108	90	78	66	78	77	
13	74	73	66	66	64	66	75	71	63	68		70	76	80	88	98	110	110	109	110	78	76	72	65	
14	72	73	72	50	41	42	53	65	65	67	73	83	101	102	112	121	107	102	110	90	78	77	75	78	
15	72	72	73	71	51	B	47	60	62	A	72	76	97	108	115	131	150	130	127	110	103	82	79	82	
16	81	72	66	65	72	60	66	72	67	71	77	76	87	105	102	107	106	110	110	110	108	A	82	83	
17	76	75	70	74	74	64	60	66	66	A	75	87	102	108	107	105	106	104	A	105	87	66	66	66	
18	76	76	77	71	66	61	66	64	66	A	A		88	102	105	111	125	126	116	105	78	54	54	52	
19	52	A	54	54		50	51	65	66	67	66	67	78	94	105	105	107	111	111	110	87	77	83	83	
20	86	86	88	84	77	85	90	82	72	A	75	A		A	108	120	121	113	106	120	124	88	78	78	
21	77	75	64	52	52	52	62	79	71	67	63	73	87	102	112	116	124	108	104	107	82	74	76	65	
22	66	66	76	68	52	44	52	64	76	72	72	71	71	85	90	91	90	88	102	98	74	A	51	65	
23	65	62	61	60	46	45	58	63	63	A	66	A		85	107	108	101	117	88	84	A	A	65	65	
24	64	65	66	65	52	44	52	81	58	62		A	81	94	93	92	90	96	101	100	82	66	66	62	
25	A	52	59	A	A	32	48	71	66	A	64	64	A	A	85	100	90	91	81	77	71	78	76	75	
26	76	72	66	62	52	47	55	63	61	A	65	63	A	80	91	91	102	106	102	90	A	86	85	86	
27	84	85	80	72	71	61	65	60	A	A	72	70	A	A		86	88	95	98	87	66	66	66	73	
28	65	71	85	57	32	31	48	65	62	A	A	A		94	104	107	107	101	A	82	87	87	73	71	54
29	65	65	63	62	62	47	56	A	A	A	A		65	64	80	82	78	77	A	A	A	A	62	A	
30	65	86		A	30	37	54	39		A		78	80	79	89	88	114	88	90	100	107	66	65	65	
31	53	74	71	54	50	50	65	68	65	65	A		84		84	100	97	87	85	106	104	76	66	74	
	00	01	02	03	04	05	06	07	08	09	10	11	12	13	14	15	16	17	18	19	20	21	22	23	
CNT	30	30	29	28	27	28	31	30	26	18	21	24	25	-26	30	31	31	29	30	30	27	26	31	30	
MED	72	73	66	62	52	51	58	66	66	67	72	74	87	100	105	107	107	107	103	101	82	74	72	70	
U Q	76	76	76	67	64	60	65	72	71	72	77	82	99	105	112	116	122	116	110	106	88	80	78	78	
L Q	65	66	64	54	50	44	51	64	63	65	66	69	79	85	90	100	101	97	90	90	78	66	65	65	

HOURLY VALUES OF fEs AT Okinawa

MAY 2004

LAT.26°40.5'N LON.128°09.2'E SWEEP 1.0MHZ TO 30.0MHZ AUTOMATIC SCALING

D \ H	00	01	02	03	04	05	06	07	08	09	10	11	12	13	14	15	16	17	18	19	20	21	22	23
1	55	45	36	25	G	G	G	G	46	55	G	71	58	50	G	G	G	G	G	G	G	40	41	84
2	26	48	36	34	G	24	28	G	G	G	G	G	G	G	46	49	48	47	42	42	G	G	G	G
3	G	G	25	28	G	G	29	39	43	52	72	78	52	52	46	G	48	66	60	68	82	78	43	31
4	G	G	28	56	37	28	49	42	46	50	46	62	G	G	53	63	57	G	37	43	33	91	59	57
5	58	47	28		B	B		37	46	62	94	G		G	56	70	64	39	49	58	60	72	40	36
6	49	55	49	39	31	26	37	41	50	66	80	82	104	116	116	90	53	59	56	56	40	33	35	69
7	55	58	34	32	G	36	29	36	82	72	85	70	75	65	57	68	71	61	66	45	35	46	51	34
8	40	53	40	28	26	26		39	G	G		55	55	G	G	G	64	60	52	56	94	45	32	50
9	47	43	37	36	G	G	33	44	56	59	G		72	79	58	G	G	47	58	60	60	58	58	38
10	56	60	70	30	38	32	34	49	56	68	60	65	63	62	87	86	G	45	74	91	57	25	33	45
11	44	G	34	34	37	24	50	44	39	G	46	54	47	52	55	52	58	60	44	38	40	58	59	G
12	G	G	G	G	G	G	27	40	45	60	54	58	54	65	76	59	50	60	50	42	32	29	33	G
13	26	27	G	G	G	G	G	G	44	53	60	G	52	G	G	50	G	55	53	30	24	32	50	57
14	68	39	27	G	G	G	26	36	44	61	49	50	56	62	66	59	58	60	54	40	50	40	49	30
15	24	26	35	28	G	B	G	G	49	74	61	58	74	G	52	51	53	46	32	28	G	G	G	71
16	40	29	26	35	83	28	36	36	G	48	54	64	65	62	64	G	42	36	45	66	92		56	69
17	49	28	G	G	G	25	28	34	43	116	46	70	71	49		73	80	108	147	59	26	23	28	24
18	46	54	24	27	28	G	G	37	60	68	111	78	G	114	94	50	G	G	49	73	38	43	57	56
19	54	88	48	34	68	42	39	35	44	41	G	G	G	70	75	52	78	52	48	45	52	57	49	55
20	40	37	G	29	33	G	34	45	67	88	65	114	116	106	96	73	57	58	50	44	30	G	24	G
21	29	G	G	G	G	G	27	37	G	47	57	51	58	50	50	97	79	95	79	53	40	G	G	26
22	30	37	27	34	28	30	40	39	39	59	48	46	67	G	G	56	46	45	44	54			54	71
23	25	57	52	34	39	37	34	44	56	78	86	94	114	102	65	145	133	69	60	41	72	71	70	78
24	78	54	40	79	G	G	30	39	51	79	76	66	44	58	57	58	44	58	53	36	30	58	59	72
25	70	113	72	91	103	34	38	45	45	58	79	G	74	99	86	77	78	58	66	45	39	34	54	40
26	G	44	29	31	G	37	26	40	50	112	89	49	103	72	49	G	57	50	53	47	116	85	92	44
27	50	59	55	54	52	39	28	57	76	88	72	G	82	76	82	46	49	G	58	39	G	G	G	35
28	26	30	36	29	27	G	28	36	46	59	74	94	66	64	59	51	73	96	65	30	32	26	31	34
29	70	46	48	54	45	28	36	73	68	83	71	46	57	54	51	67	71	82	90	94	72	69	50	60
30	92	69	81	46	30	28	G	52	68	66	80	50	51	G	G	G	G	40	50	35	25	39	G	G
31	24	59	35	34	25	47	60	52	55	60	83		80	86	50	G	G	G	36	29	35	G	G	32
	00	01	02	03	04	05	06	07	08	09	10	11	12	13	14	15	16	17	18	19	20	21	22	23
CNT	31	31	31	30	30	29	30	31	31	31	31	30	31	31	31	31	31	31	31	31	30	29	31	31
MED	44	45	35	33	26	26	29	39	46	60	61	58	63	58	55	52	53	55	53	45	38	40	43	40
U Q	55	57	48	36	37	33	36	44	56	74	80	71	75	72	75	70	71	60	60	58	60	58	56	60
L Q	26	28	26	28	G	G	26	36	43	52	48	46	51	G	46	42	42	40	45	38	30	24	28	30

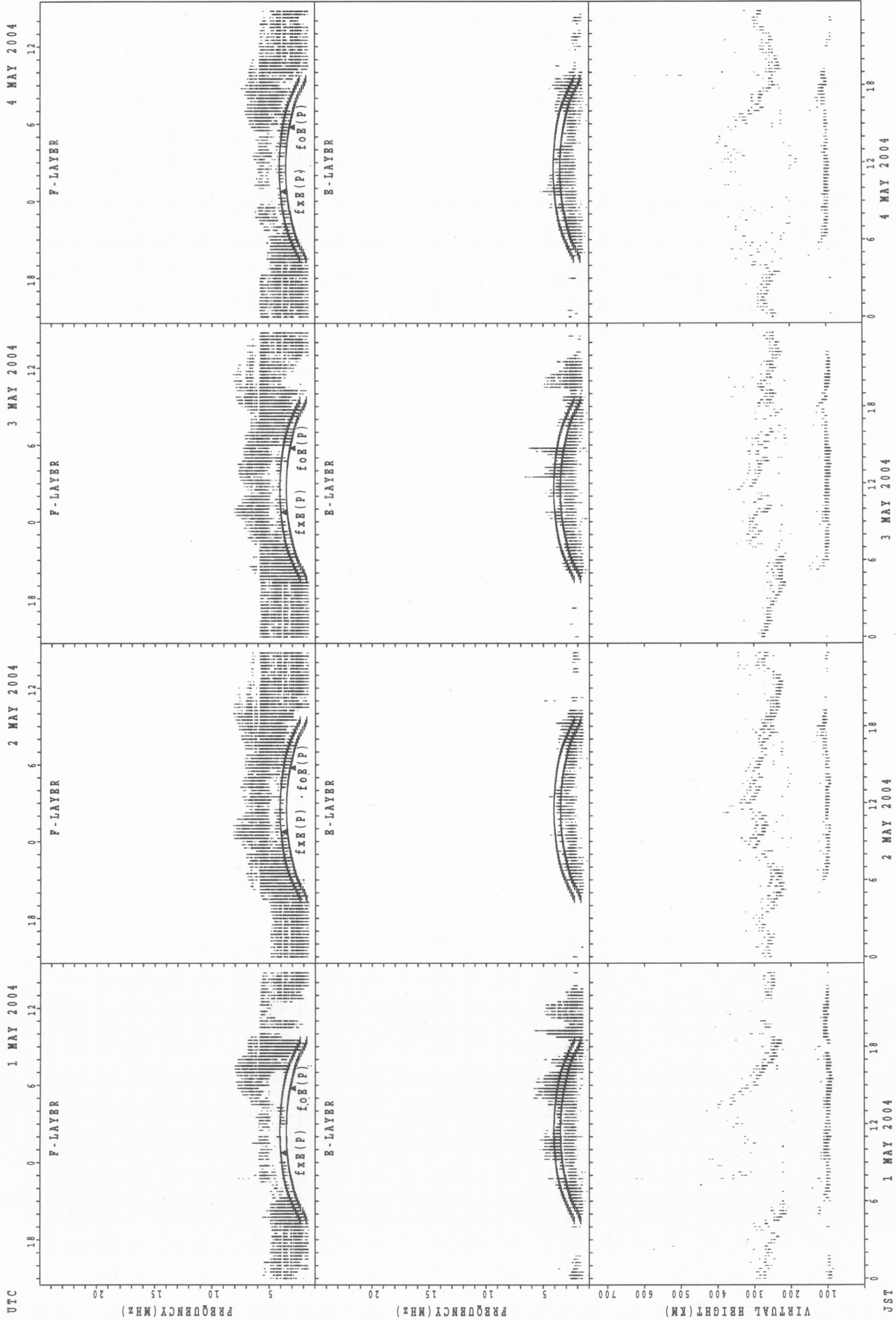
HOURLY VALUES OF fmin AT Okinawa

MAY 2004

LAT. 26°40.5'N LON. 128°09.2'E SWEEP 1.0MHz TO 30.0MHz AUTOMATIC SCALING

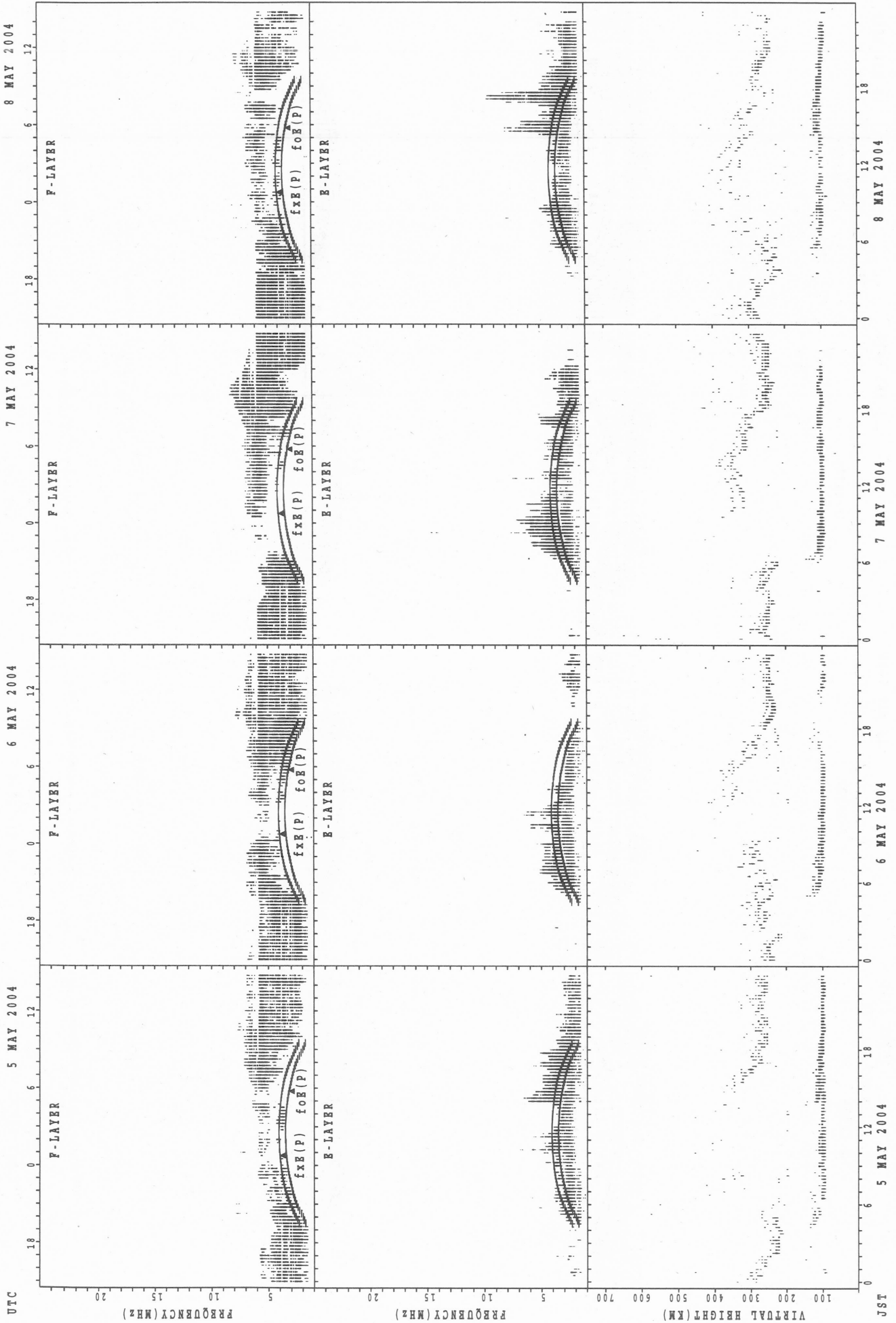
D \ H	00	01	02	03	04	05	06	07	08	09	10	11	12	13	14	15	16	17	18	19	20	21	22	23
1	14	14	14	14	14	14	14	15	16	20	21	35	40	29	27	22	17	14	16	14	15	14	14	15
2	14	14	15	14	14	15	14	14	14	22	36	46	53	54	26	36	21	14	14	14	15	15	15	14
3	15	18	14	14	14	14	14	14	17	18	26	36	40	38	39	23	20	14	14	14	14	14	15	14
4	15	14	14	14	14	14	14	14	15	20	24	32	50	28	23	21	18	14	14	14	14	14	14	14
5	14	14	15	17	B	B		14	14	15	22	22	22	39	38	38	24	20	15	14	14	14	14	14
6	15	14	14	14	14	15	14	15	17	22	28	29	30	29	23	23	18	14	14	14	14	14	14	14
7	14	14	14	15	14	14	14	14	17	21	24	30	39	37	35	23	22	15	14	14	14	14	14	14
8	14	14	14	14	14	14	18	14	21	20	23	38	30	52	47	47	21	17	14	14	14	14	14	14
9	14	14	14	14	14	14	14	14	15	21	24	23	38	39	27	23	21	15	15	14	14	14	14	14
10	14	14	14	14	14	14	14	14	15	20	22	35	28	39	37	22	20	14	14	14	14	14	14	14
11	14	14	14	14	14	14	14	14	15	20	22	39	40	39	26	22	17	15	14	14	14	14	14	14
12	14	16	15	14	14	14	14	14	15	20	22	26	29	23	24	22	17	16	14	14	14	14	15	20
13	14	14	16	17	14	15	15	14	15	20	24	34	33	30	23	21	18	17	14	14	14	14	14	14
14	14	14	15	15	20	14	15	14	17	21	23	24	29	29	27	24	20	20	14	14	14	14	14	14
15	15	14	14	14	16	B		14	14	15	18	22	24	29	40	32	23	18	17	14	14	15	16	15
16	15	14	14	14	14	14	14	14	14	16	21	36	28	29	38	24	18	15	14	14	14	14	14	14
17	14	14	14	14	14	14	14	14	16	18	26	21	28	38	28	22	21	16	14	16	14	15	14	14
18	14	15	17	14	14	16	14	15	17	18	21	27	52	39	29	21	18	17	14	14	14	14	14	14
19	14	14	14	14	14	14	14	14	15	20	22	34	24	39	30	22	18	15	15	14	14	14	14	14
20	14	14	14	14	14	14	14	15	20	22	28	29	35	34	29	30	21	17	14	14	14	15	15	14
21	15	15	15	17	14	15	14	15	14	17	20	29	32	30	27	26	20	15	14	14	15	20	15	15
22	14	14	15	14	14	14	14	14	15	40	24	28	36	52	52	23	21	18	14	14	14	14	14	14
23	15	14	14	14	14	14	14	15	18	20	32	23	38	39	27	23	20	20	14	14	14	14	14	14
24	14	14	14	14	15	14	15	14	15	22	22	28	29	28	39	26	21	17	14	14	14	14	15	14
25	14	14	14	14	14	14	14	14	18	21	21	23	33	33	22	22	20	14	14	14	14	14	14	14
26	14	14	14	14	14	14	14	14	14	20	21	29	36	38	28	27	20	15	14	14	14	14	14	14
27	14	14	14	14	14	14	14	14	17	20	24	29	36	29	28	27	22	17	14	14	15	15	15	14
28	15	14	14	15	15	15	14	14	14	20	32	23	28	30	28	26	21	18	14	14	14	14	15	14
29	14	14	15	14	14	14	14	14	15	22	28	32	30	38	28	22	21	16	14	14	14	14	14	14
30	14	15	14	14	14	14	15	14	16	21	24	30	30	26	22	20	20	15	14	14	15	14	16	14
31	14	14	14	14	14	14	14	14	15	21	30	32	29	26	26	21	18	14	14	14	14	15	14	14
	00	01	02	03	04	05	06	07	08	09	10	11	12	13	14	15	16	17	18	19	20	21	22	23
CNT	31	31	31	31	30	29	31	31	31	31	31	31	31	31	31	31	31	31	31	31	31	31	31	31
MED	14	14	14	14	14	14	14	14	15	20	24	29	33	37	28	23	20	15	14	14	14	14	14	14
U Q	15	14	15	14	14	14	14	14	17	21	26	34	39	39	35	26	21	17	14	14	14	14	15	14
L Q	14	14	14	14	14	14	14	14	15	20	22	24	29	29	26	22	18	14	14	14	14	14	14	14

SUMMARY PLOTS AT Wakkanai



fxE(P); PREDICTED VALUE FOR fxE
foE(P); PREDICTED VALUE FOR foE

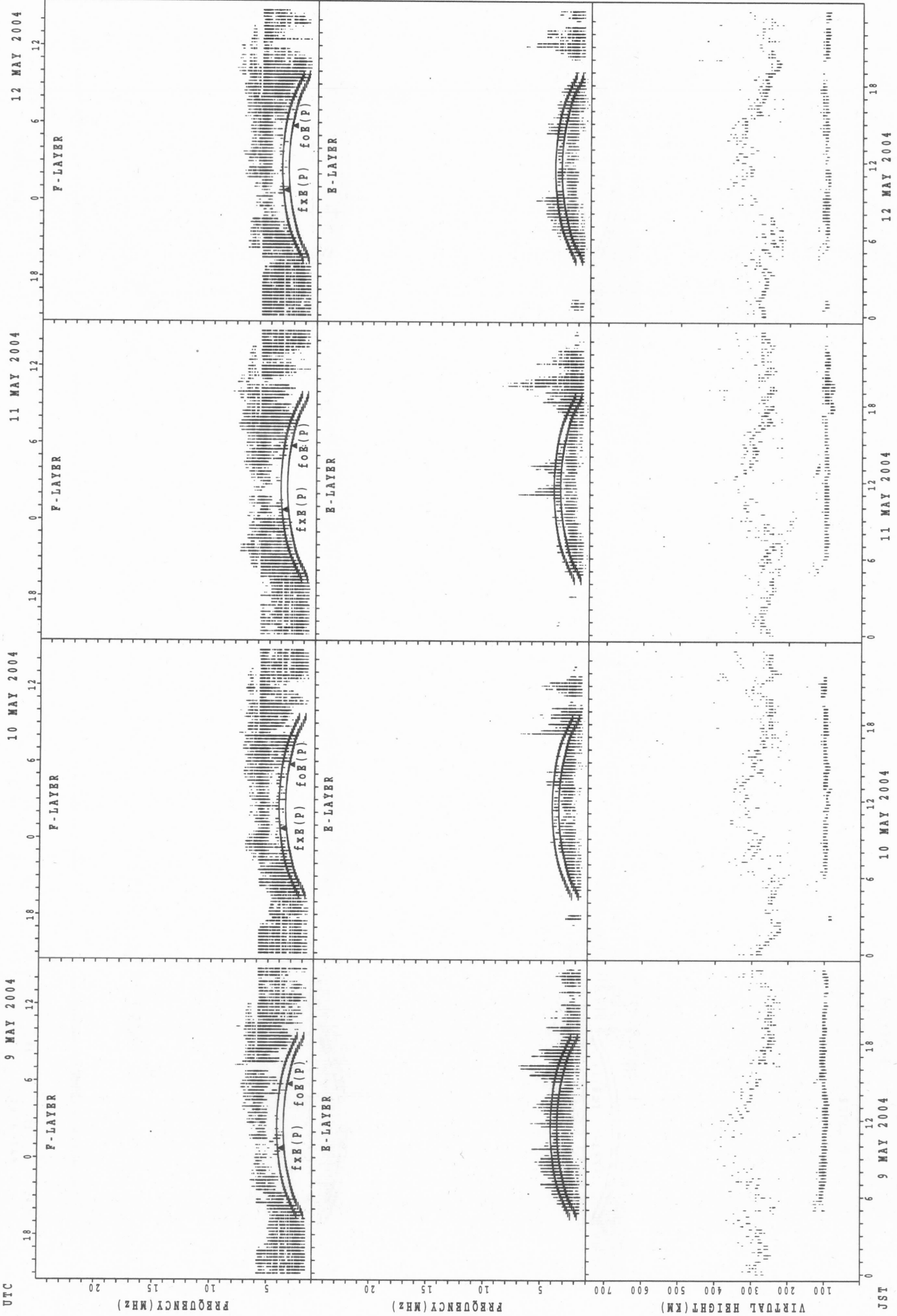
SUMMARY PLOTS AT Wakkanai



fxE(P); PREDICTED VALUE FOR fxe
foE(P); PREDICTED VALUE FOR foE

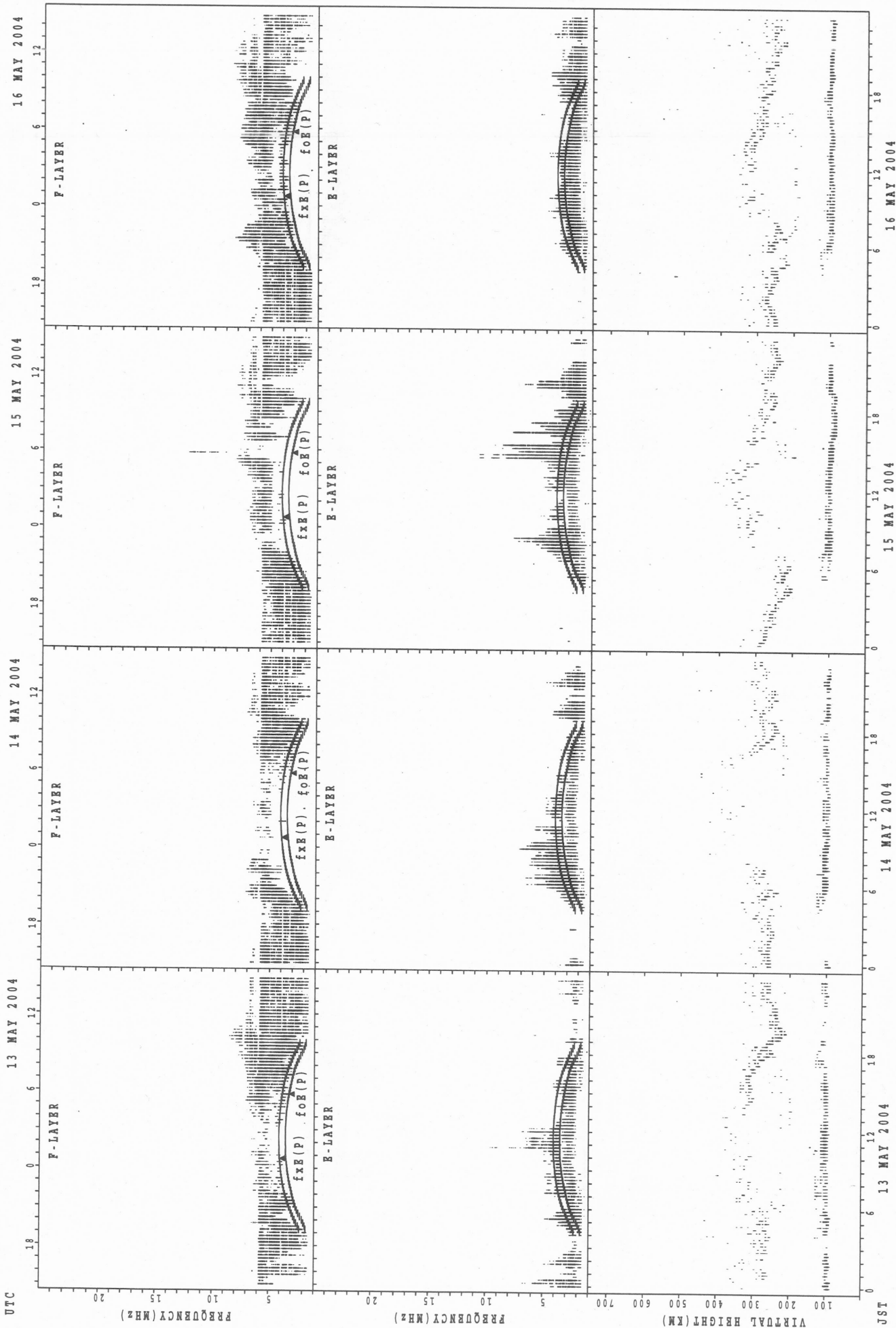
JST

SUMMARY PLOTS AT Wakkanai



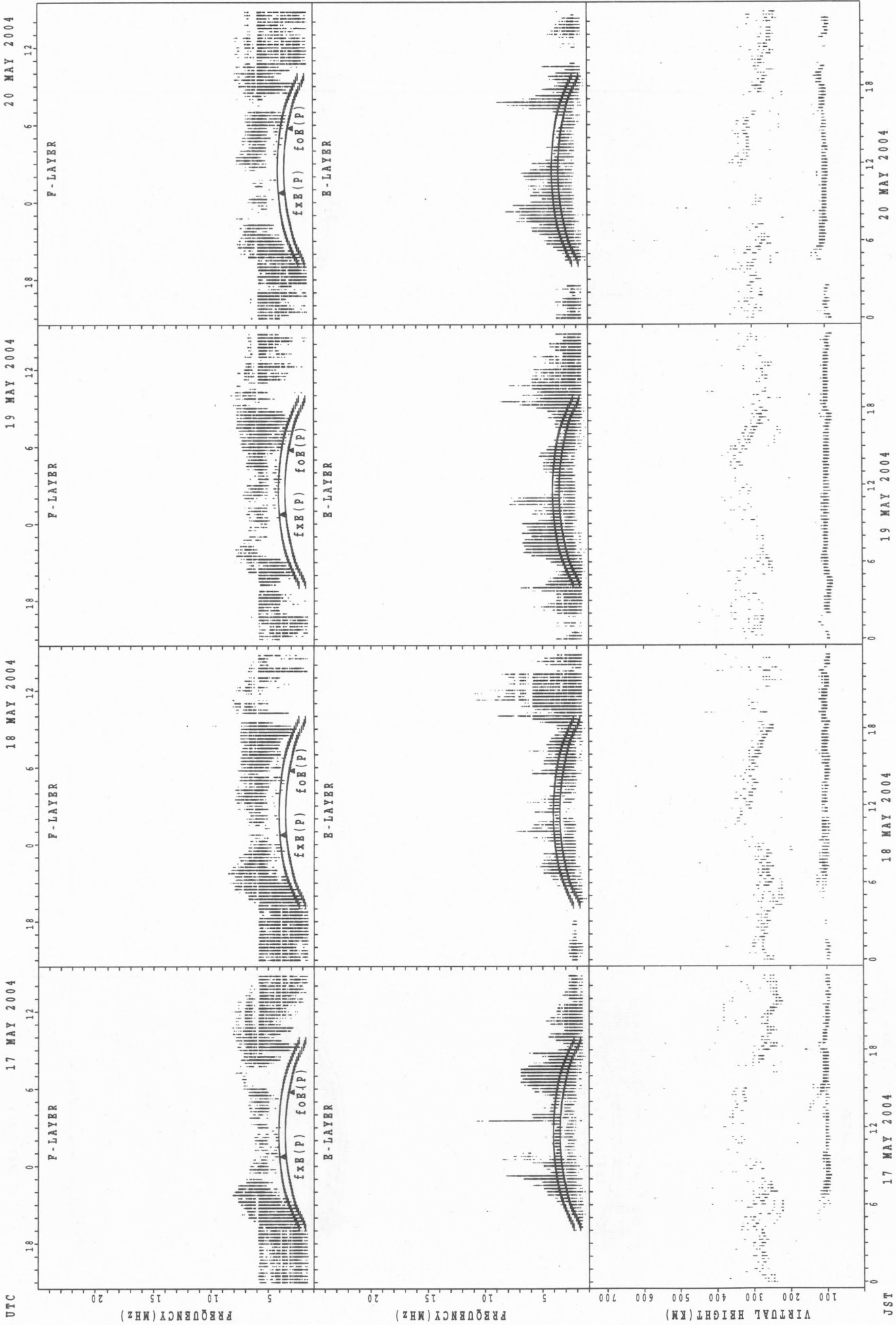
$f_xE(P)$; PREDICTED VALUE FOR f_xE
 $f_oE(P)$; PREDICTED VALUE FOR f_oE

SUMMARY PLOTS AT Wakkanai



$f_{x E(P)}$; PREDICTED VALUE FOR $f_{x E}$
 $f_{o E(P)}$; PREDICTED VALUE FOR $f_{o E}$

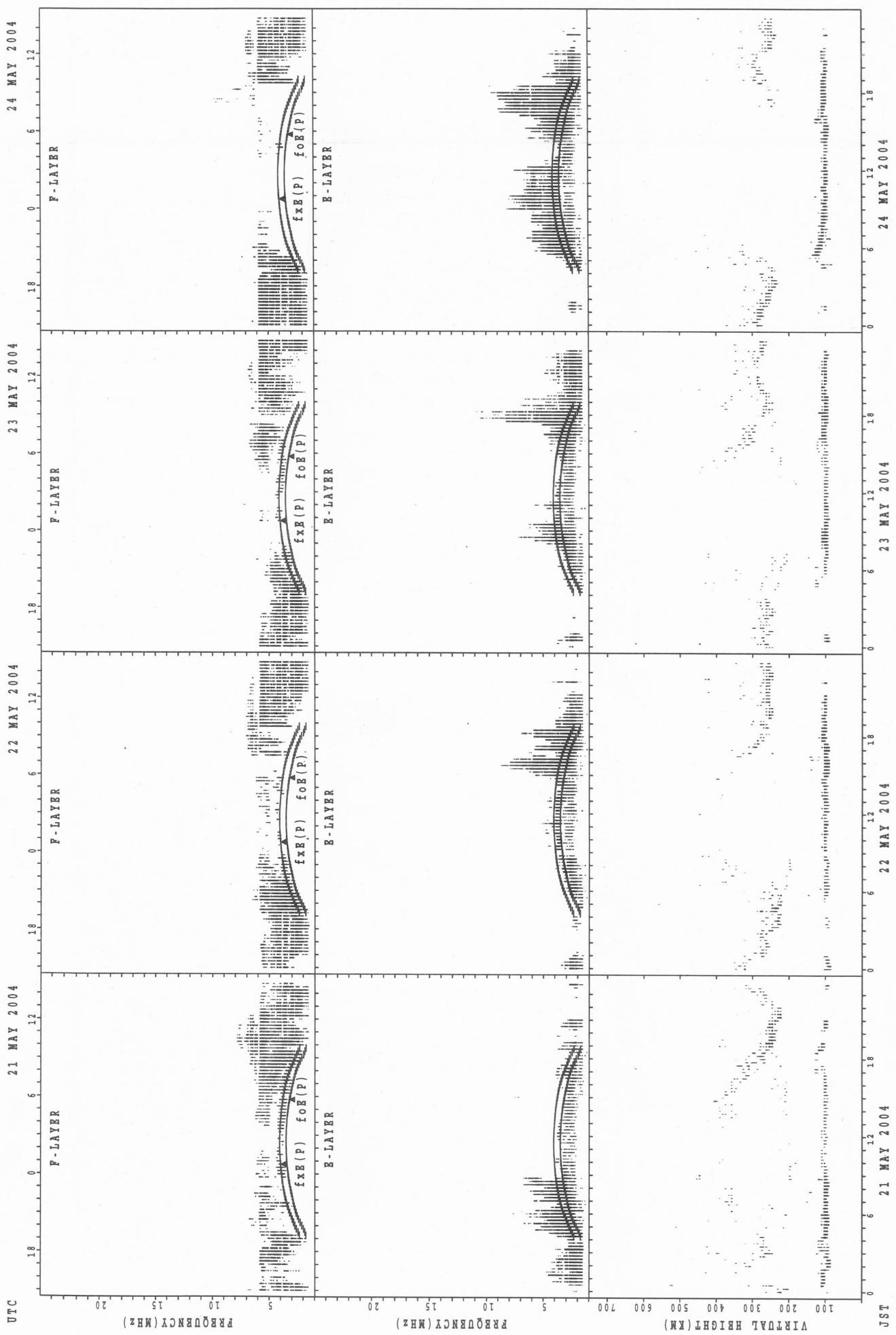
SUMMARY PLOTS AT Wakkanai



f_xE(P); PREDICTED VALUE FOR f_xE
 f_oE(P); PREDICTED VALUE FOR f_oE

JST

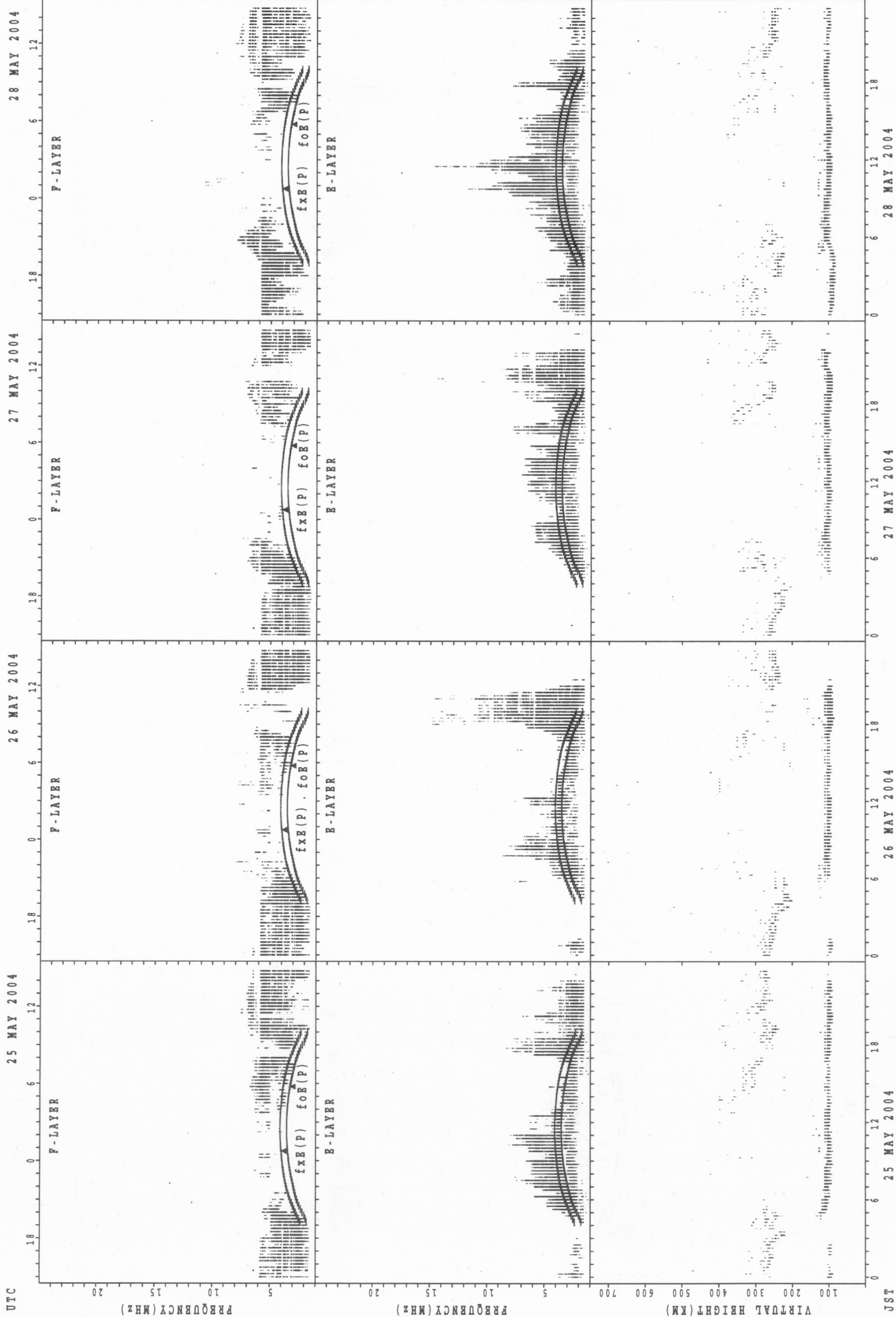
SUMMARY PLOTS AT Wakkanai



fXE(P); PREDICTED VALUE FOR fXE
foE(P); PREDICTED VALUE FOR foE

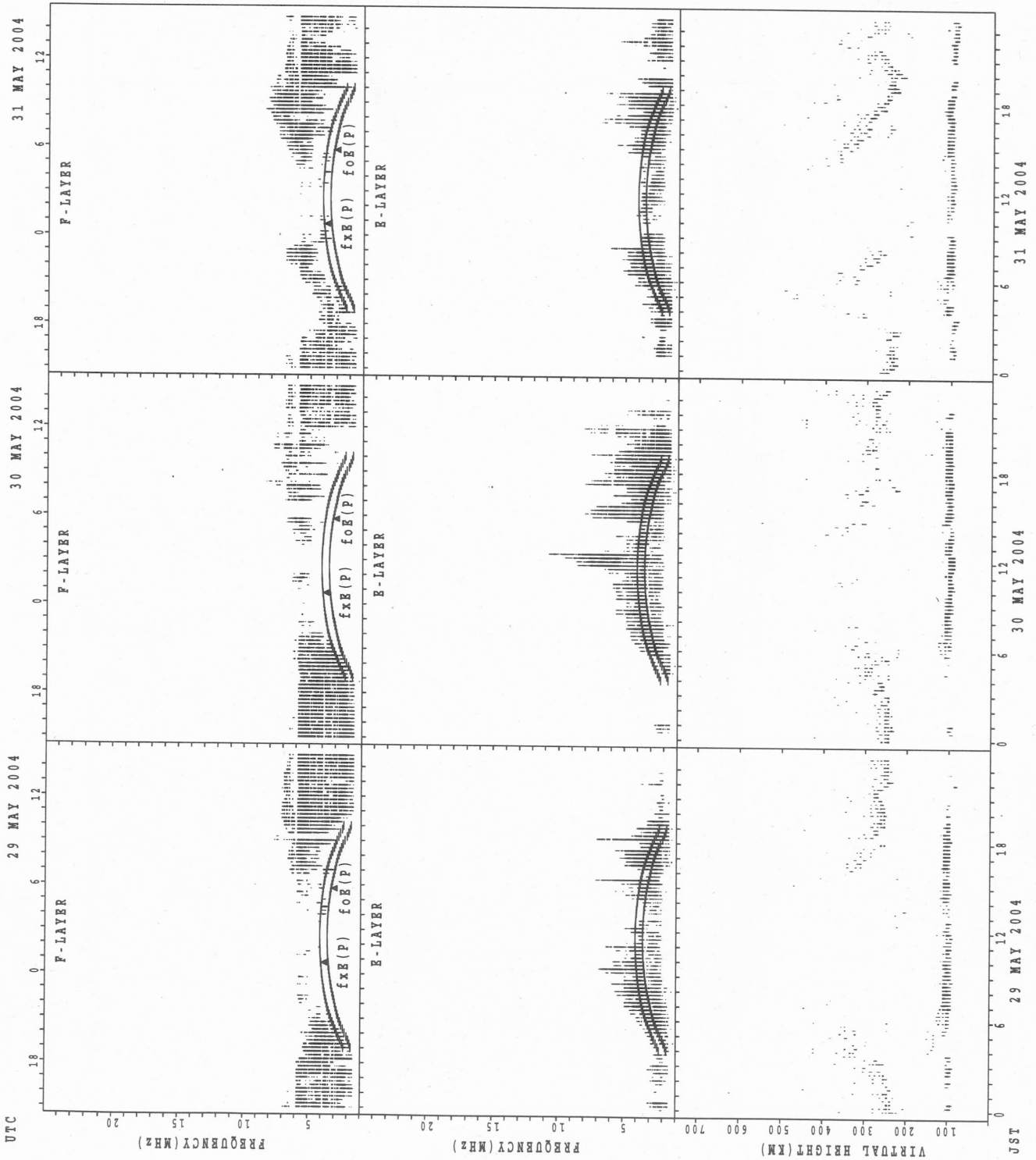
JST

SUMMARY PLOTS AT Wakkanai



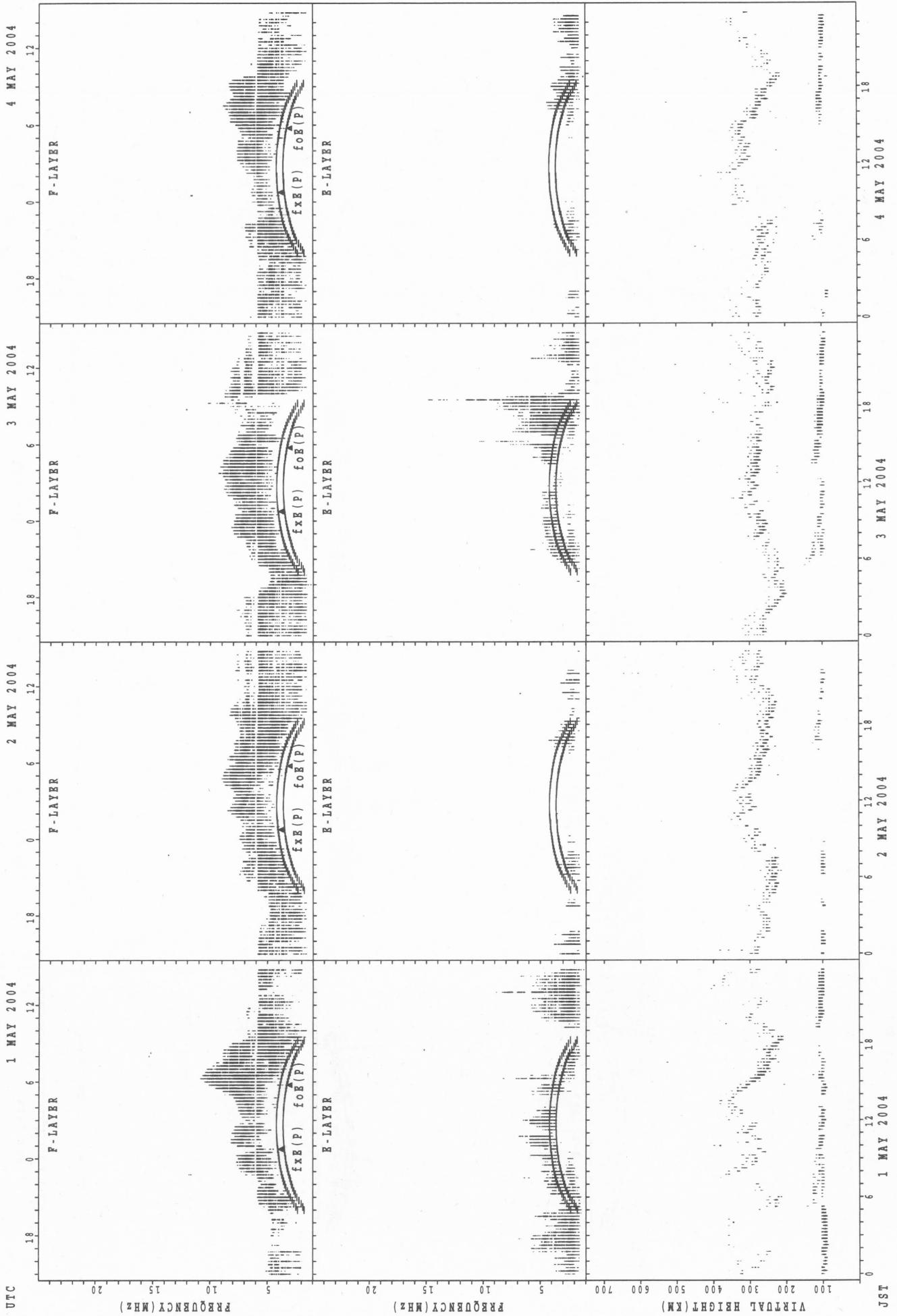
f_xE(P); PREDICTED VALUE FOR f_xE
f_oE(P); PREDICTED VALUE FOR f_oE

SUMMARY PLOTS AT Wakkanai



$f_xE(P)$; PREDICTED VALUE FOR f_xE
 $f_oE(P)$; PREDICTED VALUE FOR f_oE

SUMMARY PLOTS AT Kokubunji

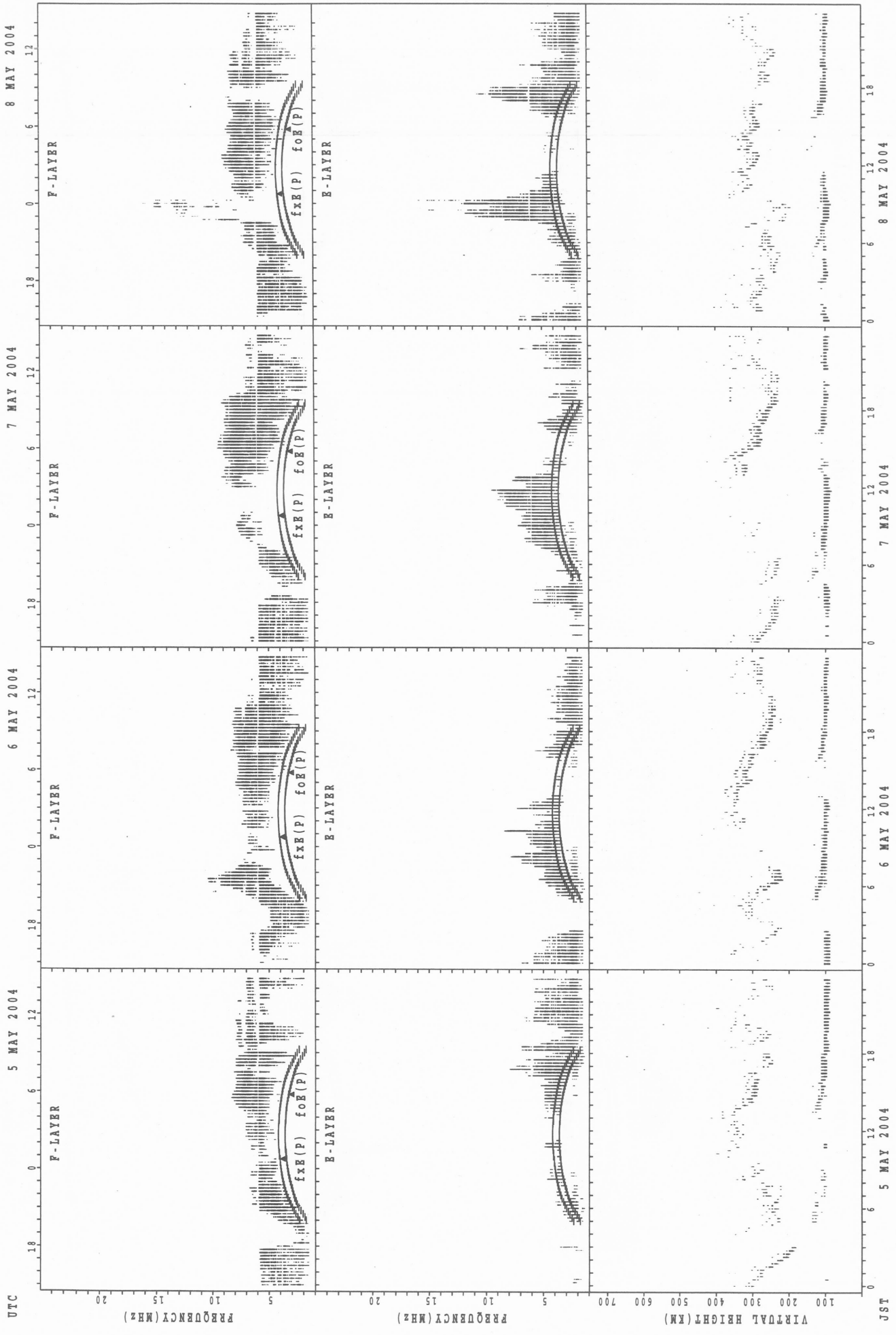


UTC
 1 MAY 2004
 2 MAY 2004
 3 MAY 2004
 4 MAY 2004

JST
 1 MAY 2004
 2 MAY 2004
 3 MAY 2004
 4 MAY 2004

$f_{x E}(P)$; PREDICTED VALUE FOR $f_{x E}$
 $f_{o E}(P)$; PREDICTED VALUE FOR $f_{o E}$

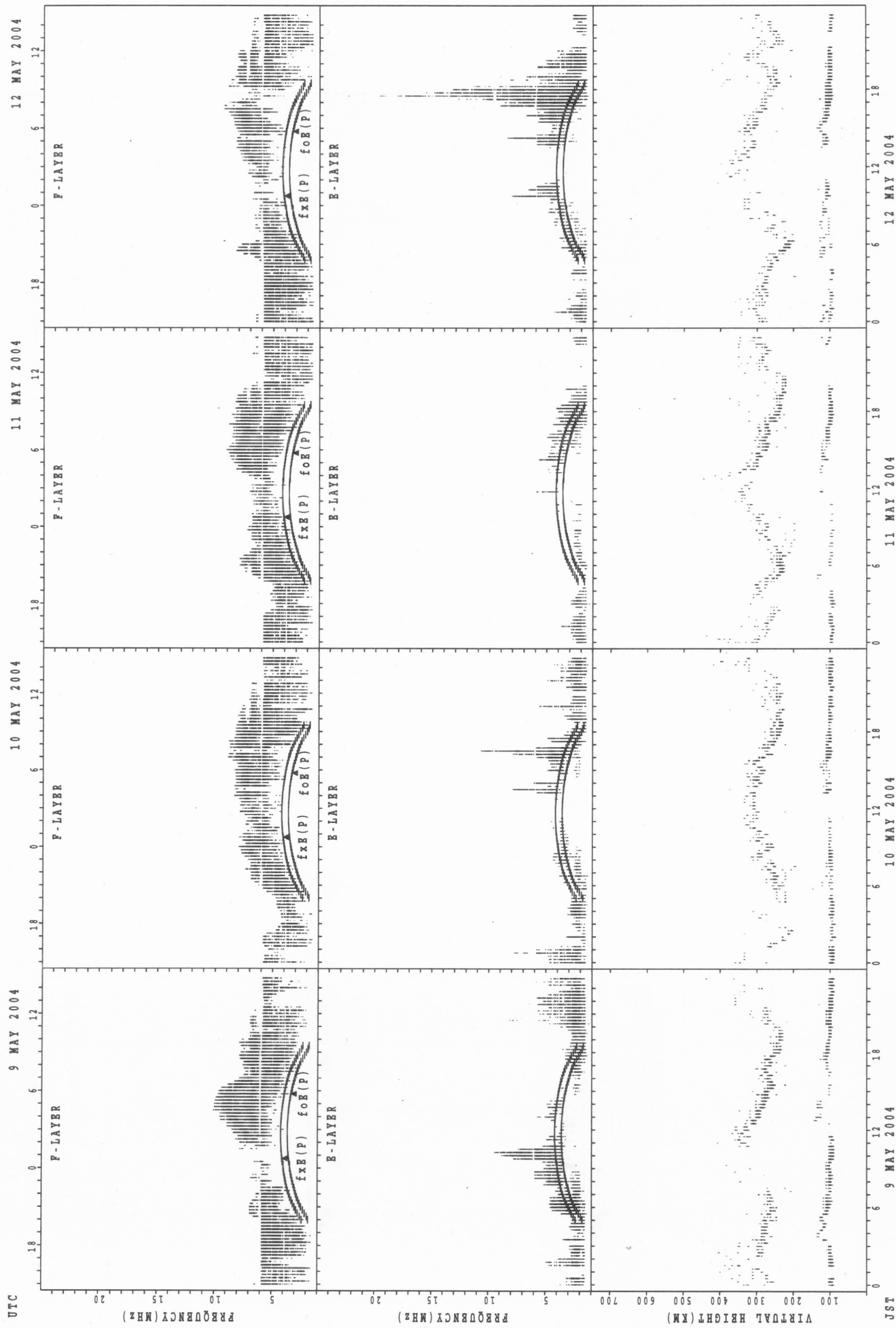
SUMMARY PLOTS AT Kokubunji



fxE(P); PREDICTED VALUE FOR fxE
foE(P); PREDICTED VALUE FOR foE

JST

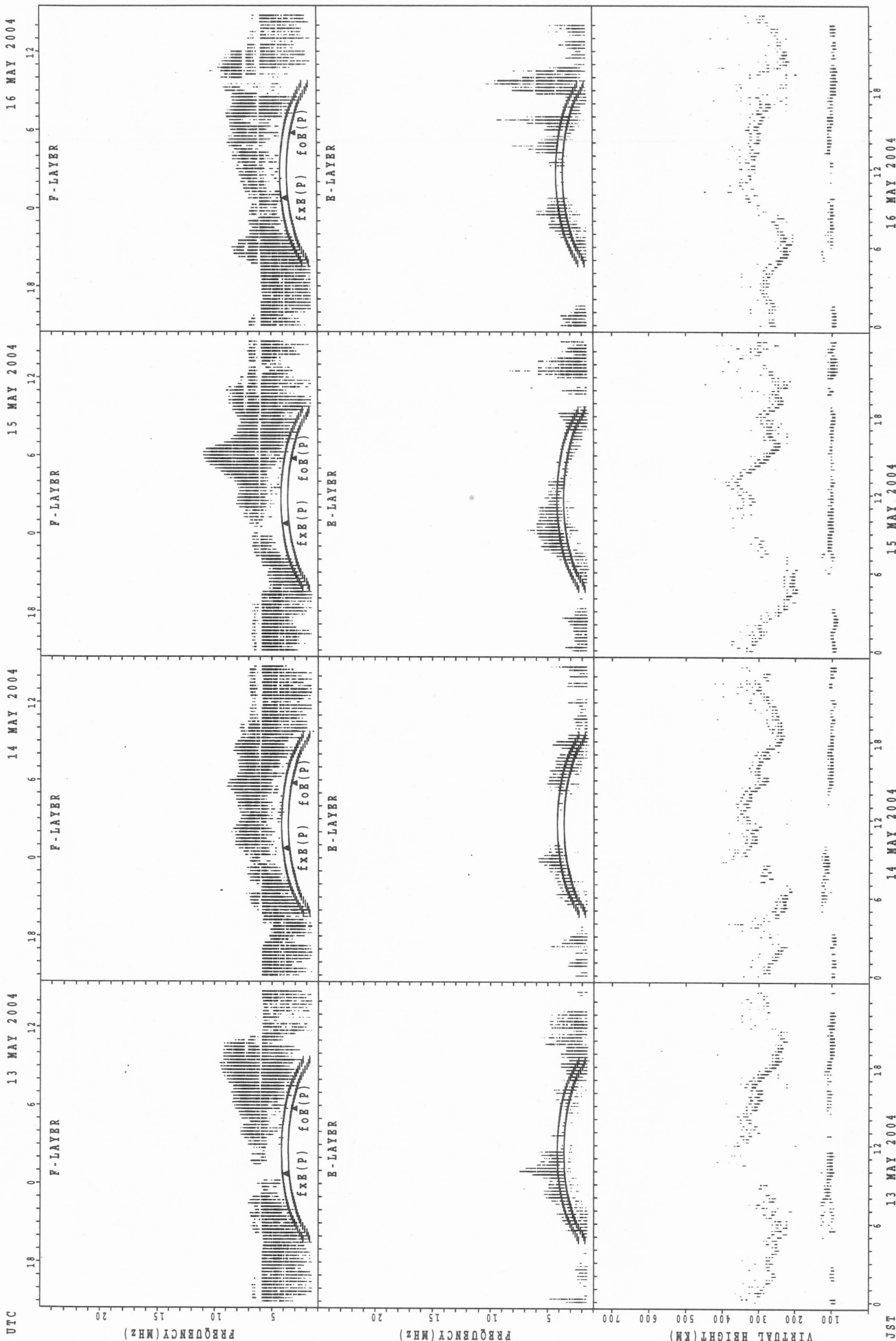
SUMMARY PLOTS AT Kokubunji



fxe(P); PREDICTED VALUE FOR fxe
 foE(P); PREDICTED VALUE FOR foE

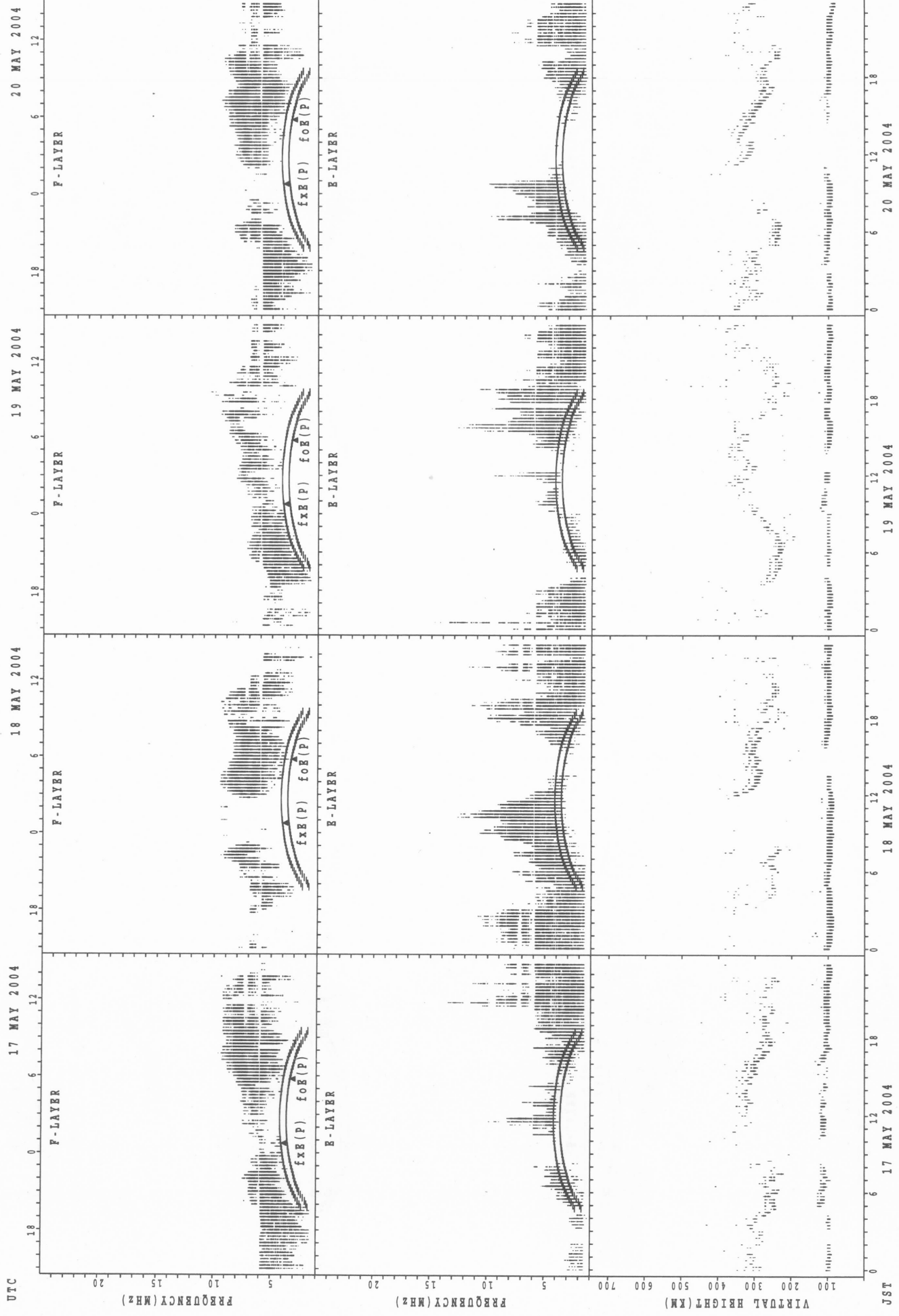
UTC 9 MAY 2004 10 MAY 2004 11 MAY 2004 12 MAY 2004
 JST 9 MAY 2004 10 MAY 2004 11 MAY 2004 12 MAY 2004

SUMMARY PLOTS AT Kokubunji



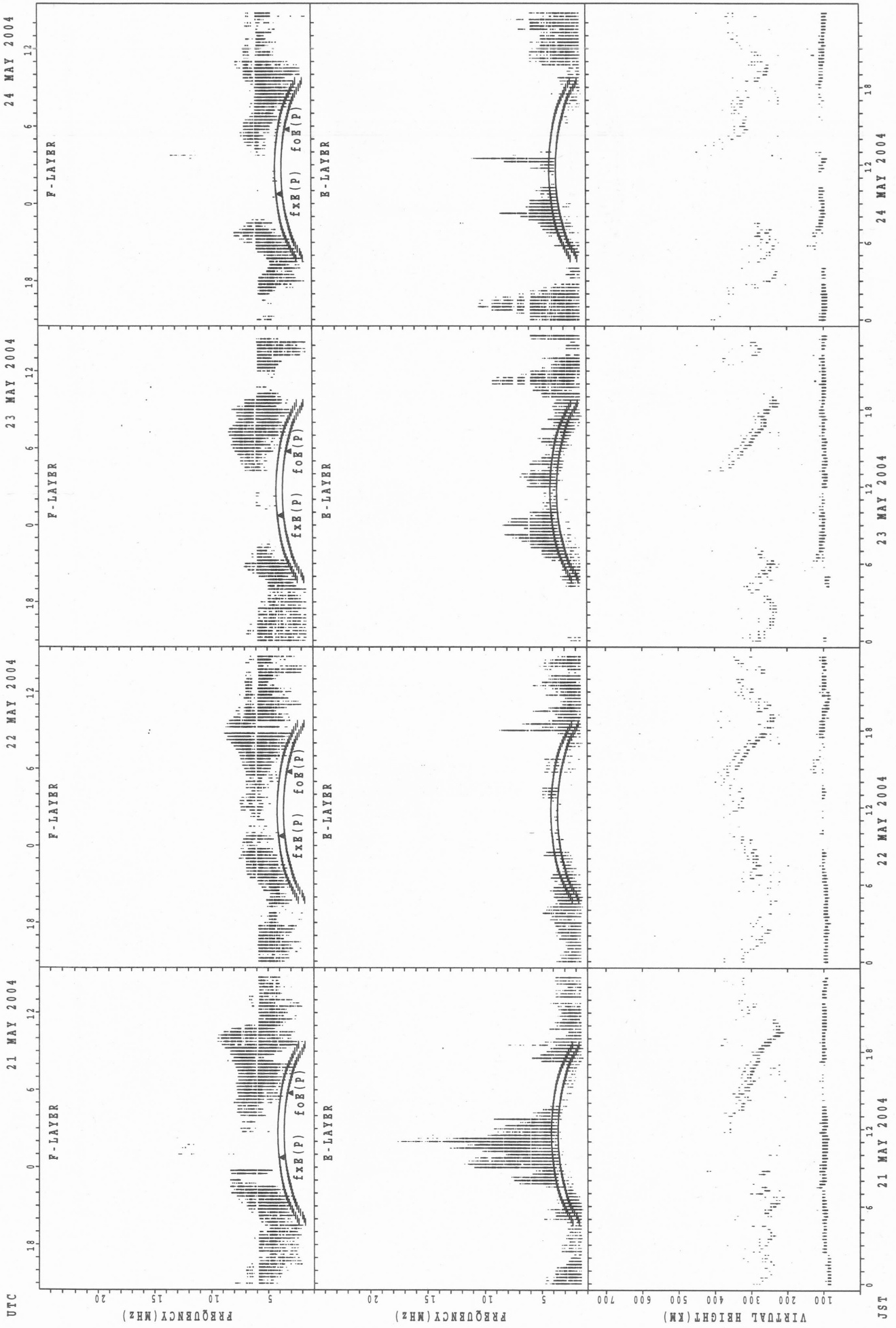
fxe(P); PREDICTED VALUE FOR fxe
foE(P); PREDICTED VALUE FOR foE

SUMMARY PLOTS AT Kokubunji



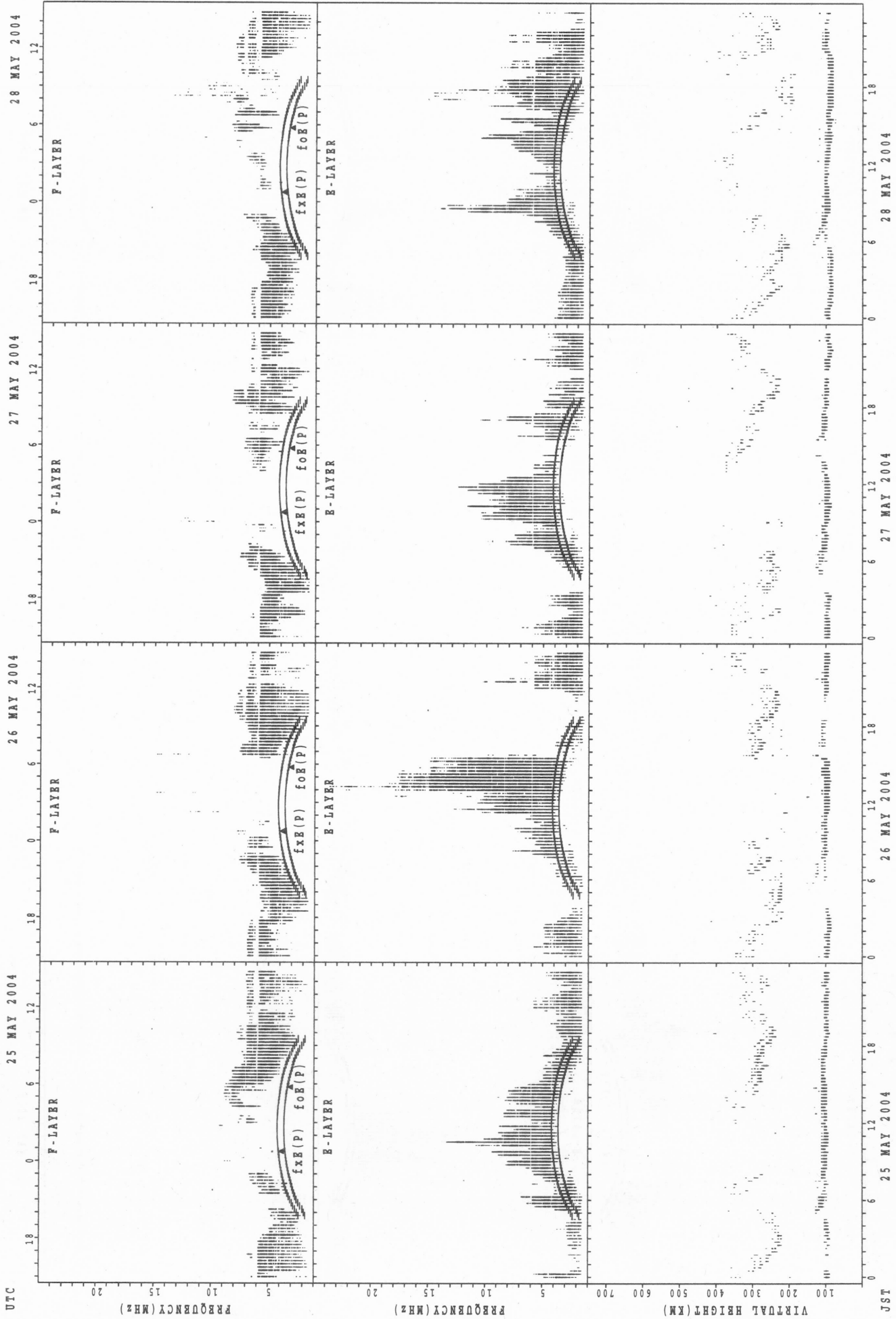
f_xE(P); PREDICTED VALUE FOR f_xE
f_oE(P); PREDICTED VALUE FOR f_oE

SUMMARY PLOTS AT Kokubunji



f_xE(P); PREDICTED VALUE FOR f_xE
f_oE(P); PREDICTED VALUE FOR f_oE

SUMMARY PLOTS AT Kokubunji

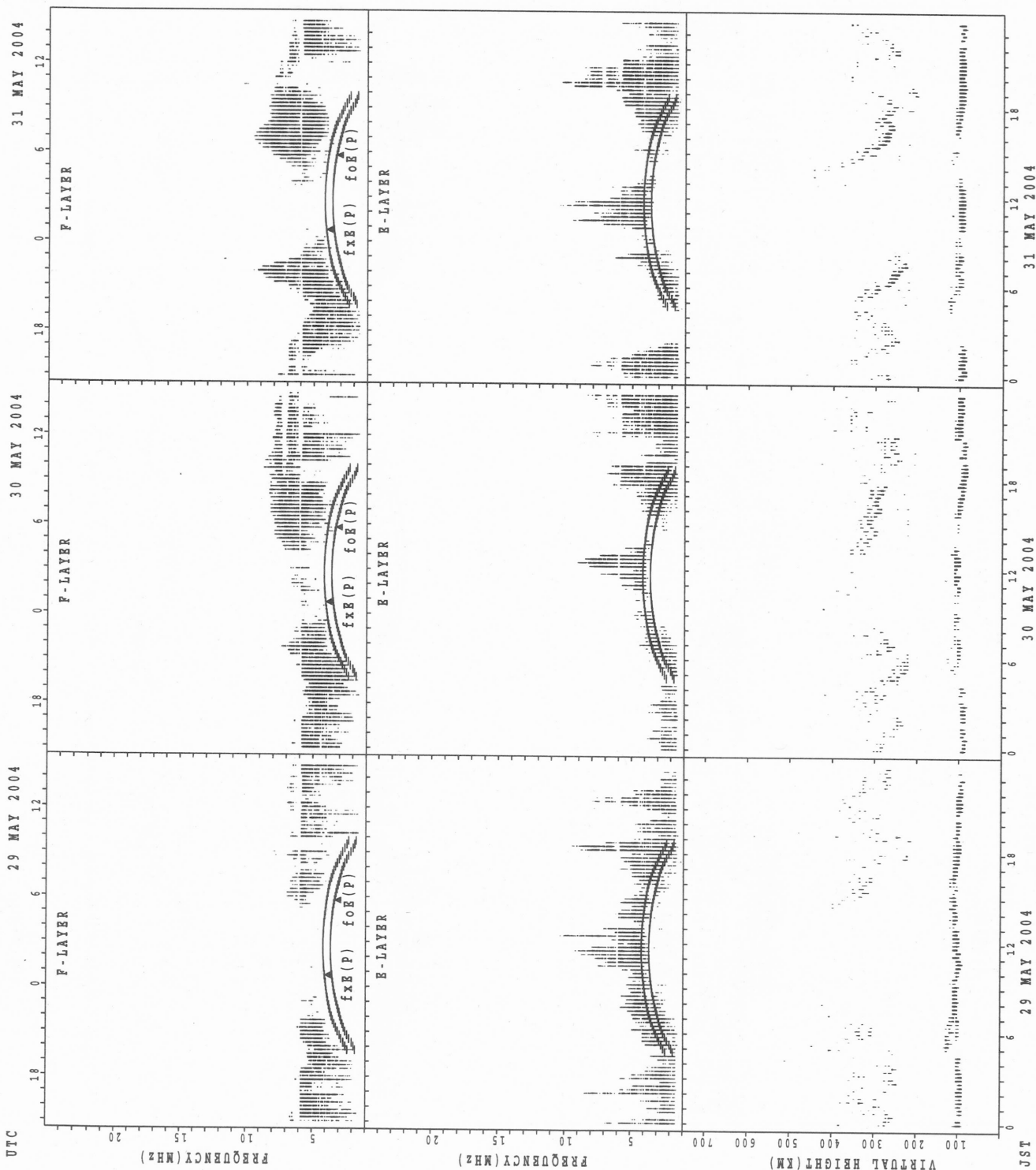


UTC

JST

f_xE(P); PREDICTED VALUE FOR f_xE
f_oE(P); PREDICTED VALUE FOR f_oE

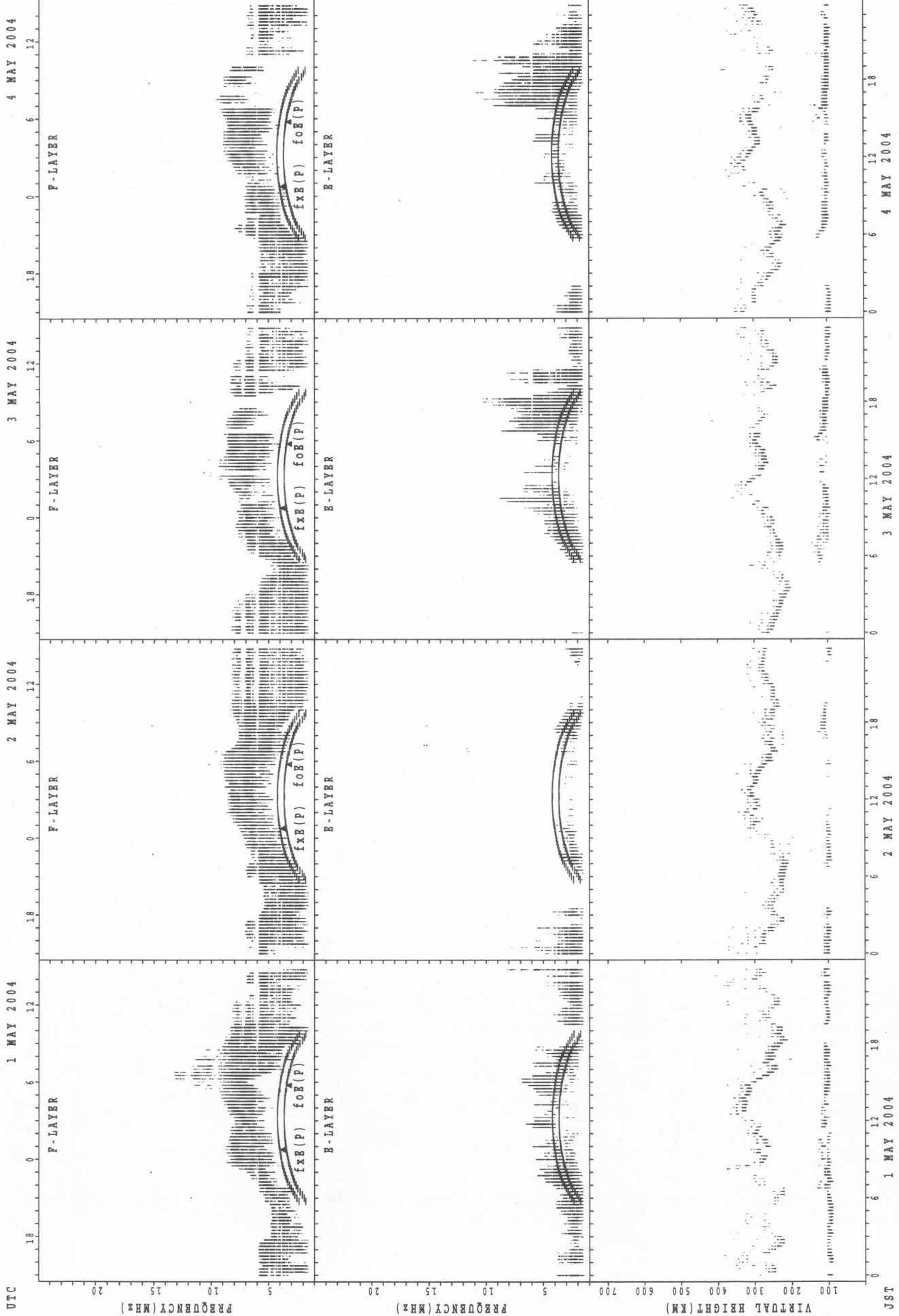
SUMMARY PLOTS AT Kokubunji



$f_xE(P)$; PREDICTED VALUE FOR f_xE
 $f_oE(P)$; PREDICTED VALUE FOR f_oE

JST

SUMMARY PLOTS AT Yamagawa



UTC

1 MAY 2004

2 MAY 2004

3 MAY 2004

4 MAY 2004

F-LAYER

E-LAYER

VIRTUAL HEIGHT (KM)

JST

1 MAY 2004

2 MAY 2004

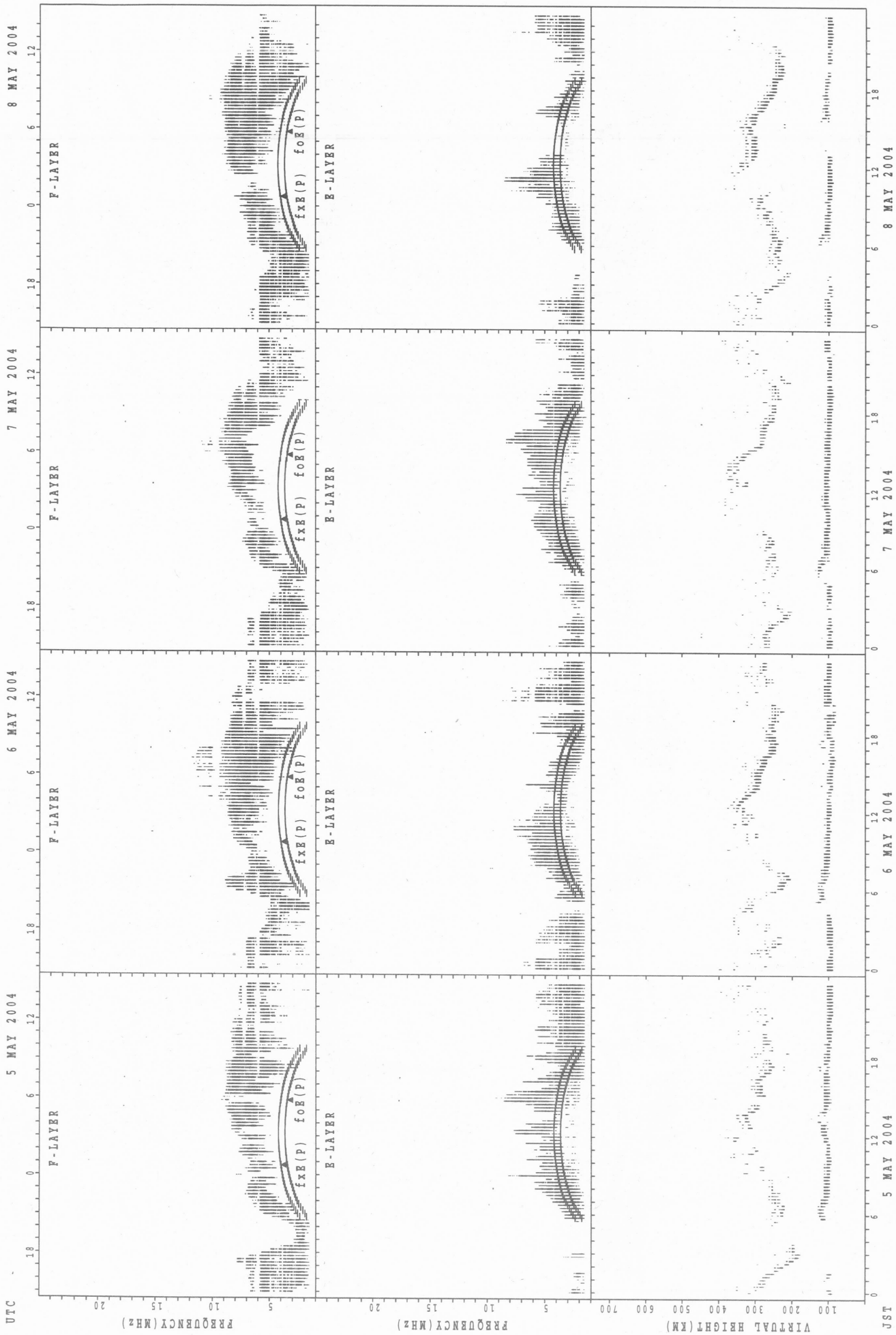
3 MAY 2004

4 MAY 2004

$f_{x E}(P)$; PREDICTED VALUE FOR $f_{x E}$

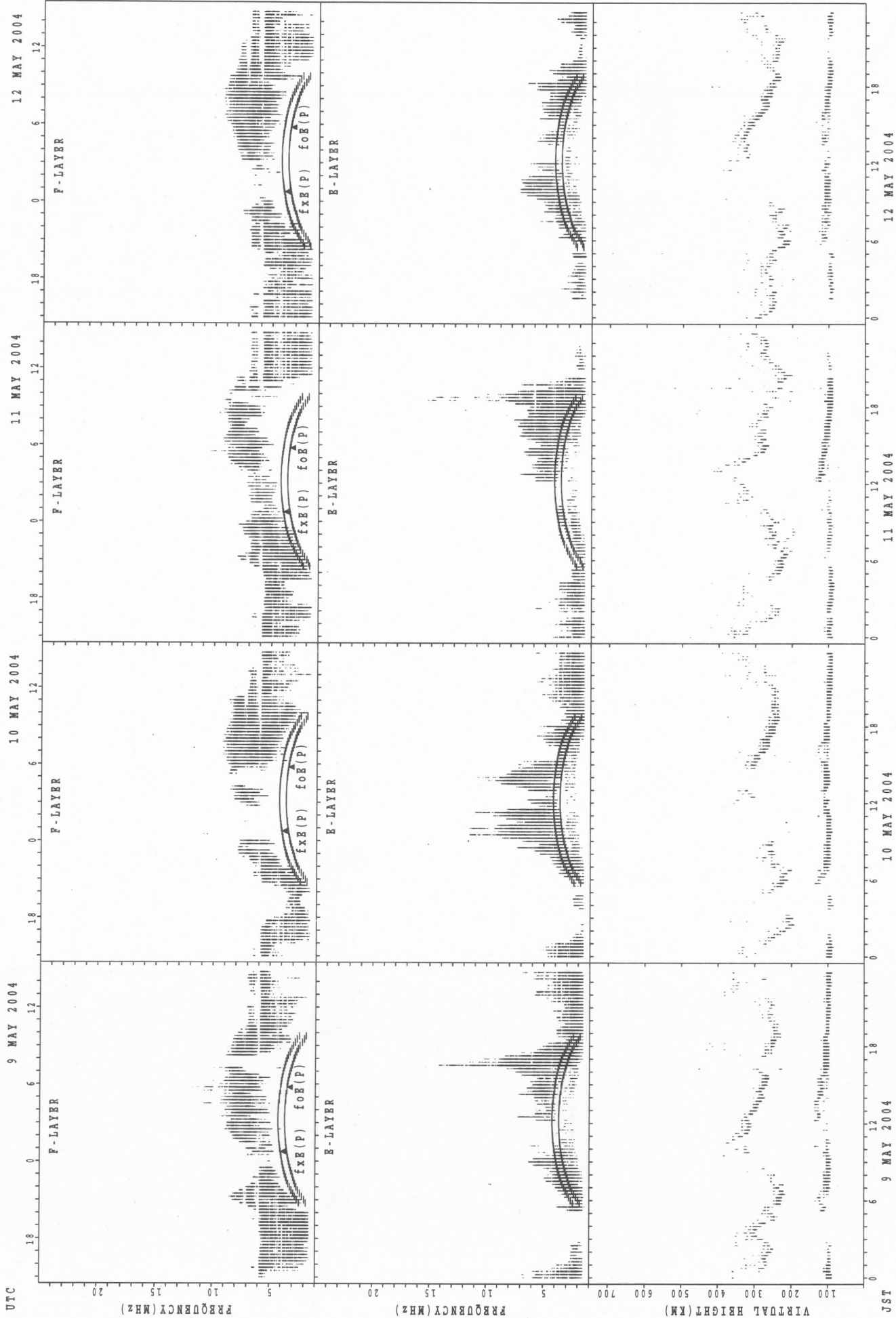
$f_{o E}(P)$; PREDICTED VALUE FOR $f_{o E}$

SUMMARY PLOTS AT Yamagawa



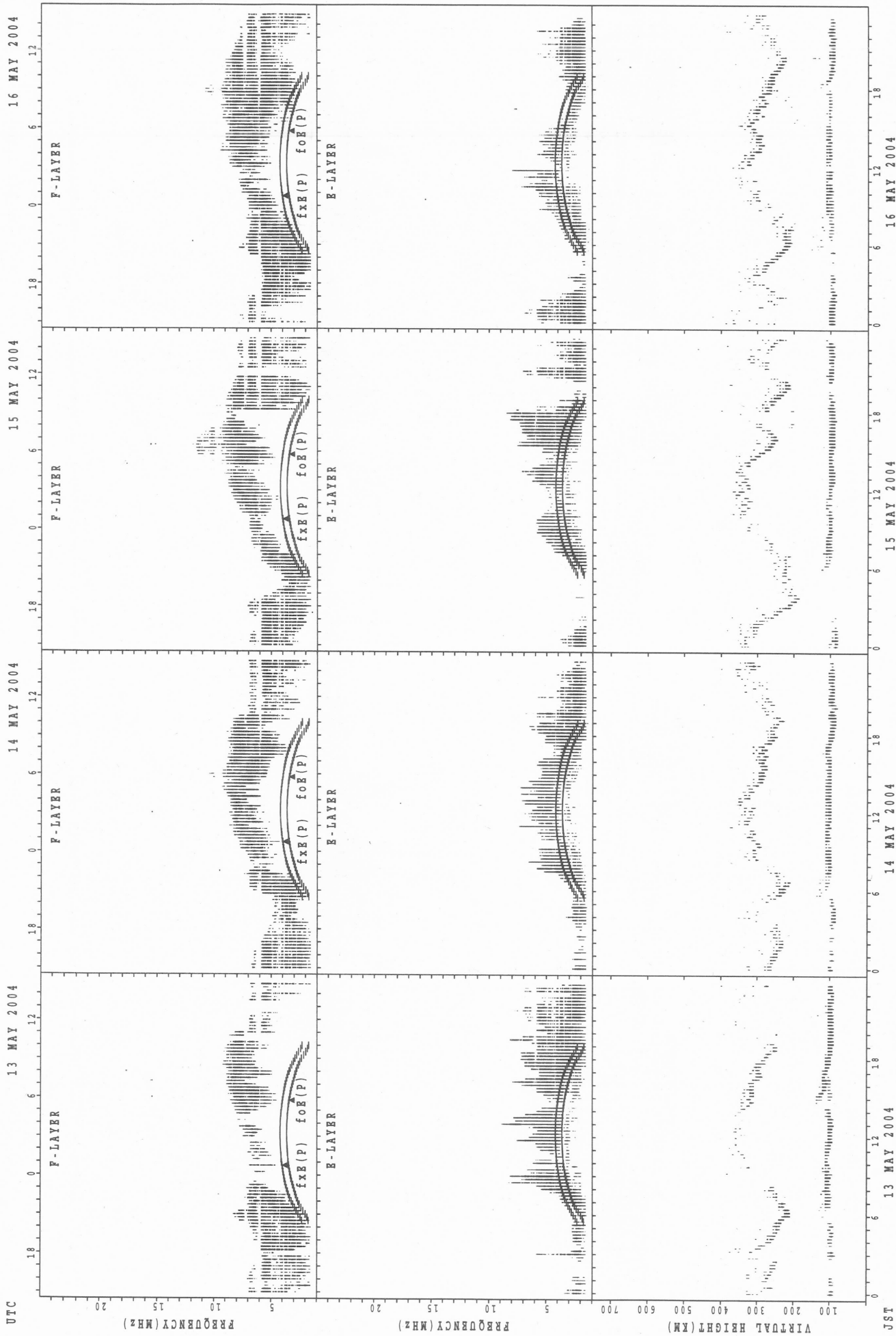
fxE(P); PREDICTED VALUE FOR fxe
foE(P); PREDICTED VALUE FOR foE

SUMMARY PLOTS AT Yamagawa



$f_{x E}(P)$; PREDICTED VALUE FOR $f_{x E}$
 $f_{o E}(P)$; PREDICTED VALUE FOR $f_{o E}$

SUMMARY PLOTS AT Yamagawa

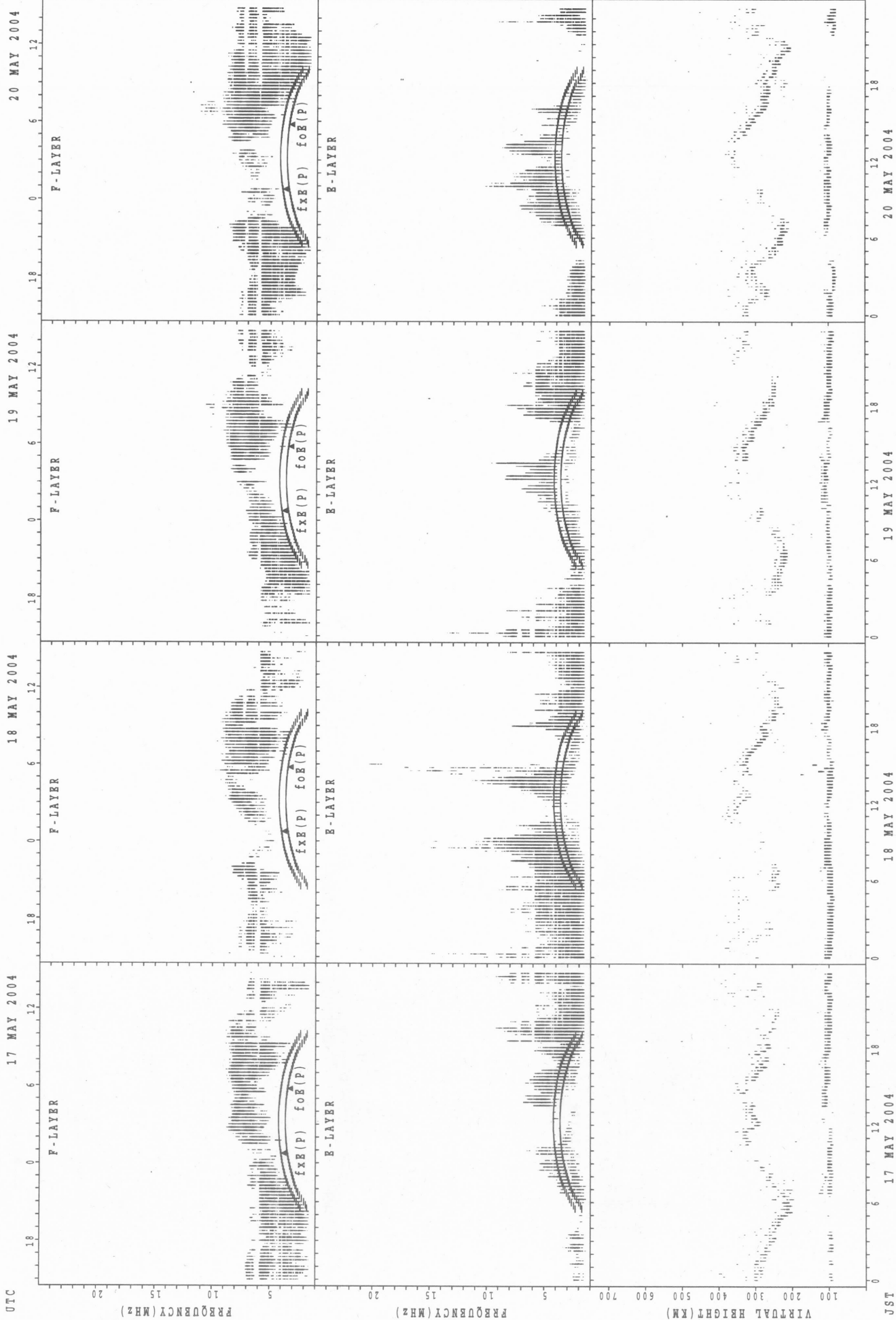


UTC
 13 MAY 2004
 14 MAY 2004
 15 MAY 2004
 16 MAY 2004

JST

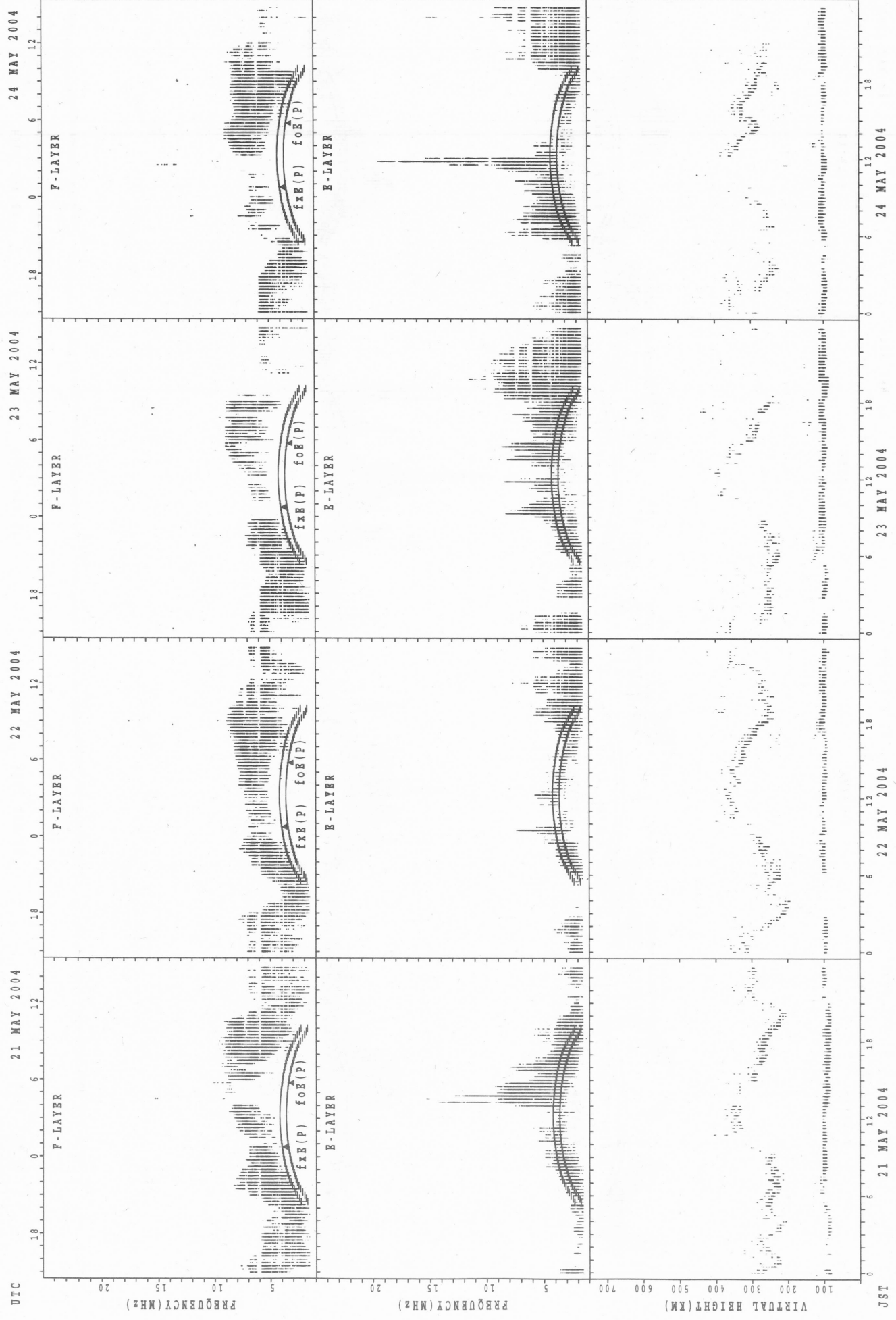
$f_{x E}(P)$; PREDICTED VALUE FOR $f_{x E}$
 $f_{o E}(P)$; PREDICTED VALUE FOR $f_{o E}$

SUMMARY PLOTS AT Yamagawa



f_xE(P); PREDICTED VALUE FOR f_xE
 f_oE(P); PREDICTED VALUE FOR f_oE

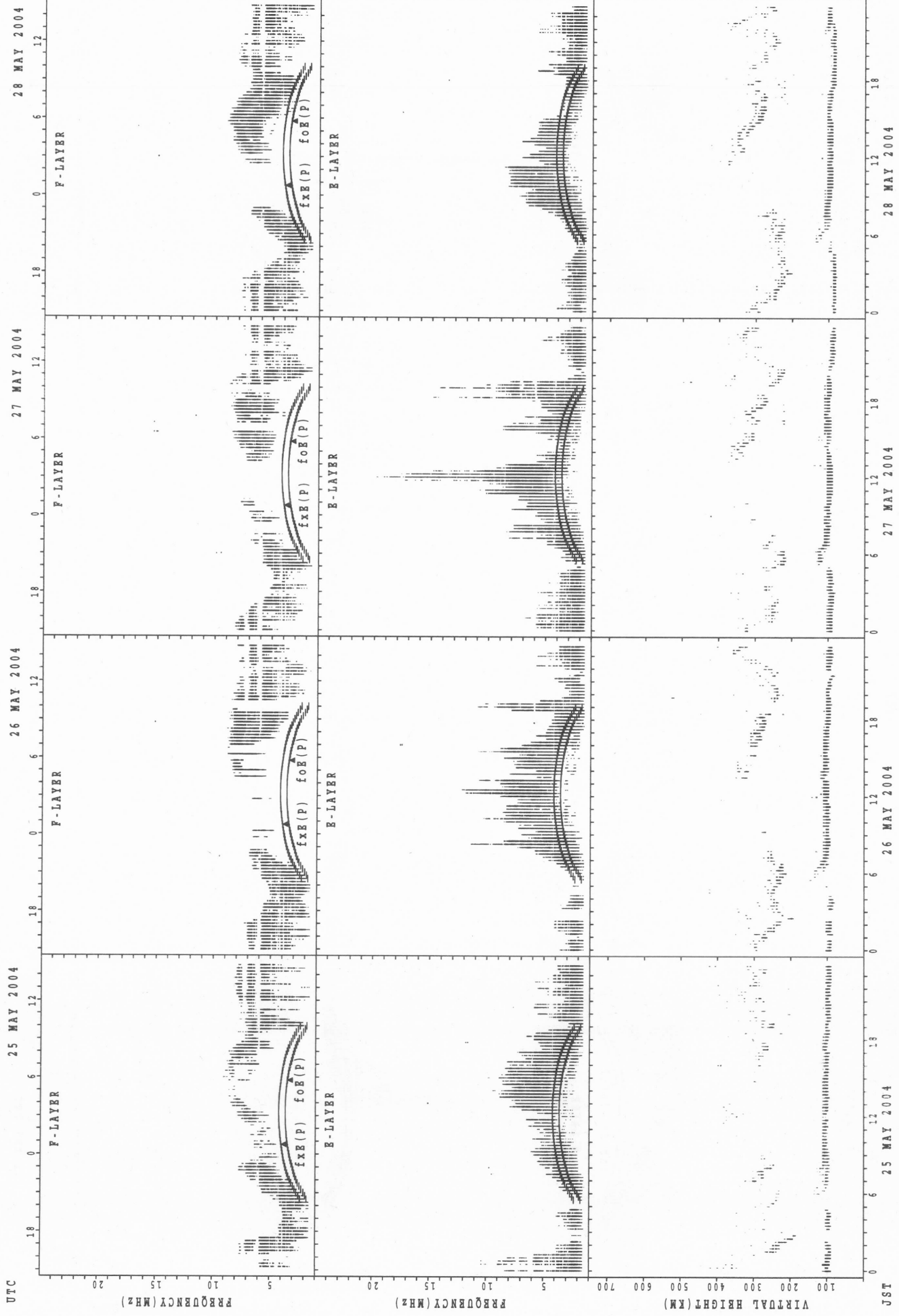
SUMMARY PLOTS AT Yamagawa



f_xE(P); PREDICTED VALUE FOR f_xE
f_oE(P); PREDICTED VALUE FOR f_oE

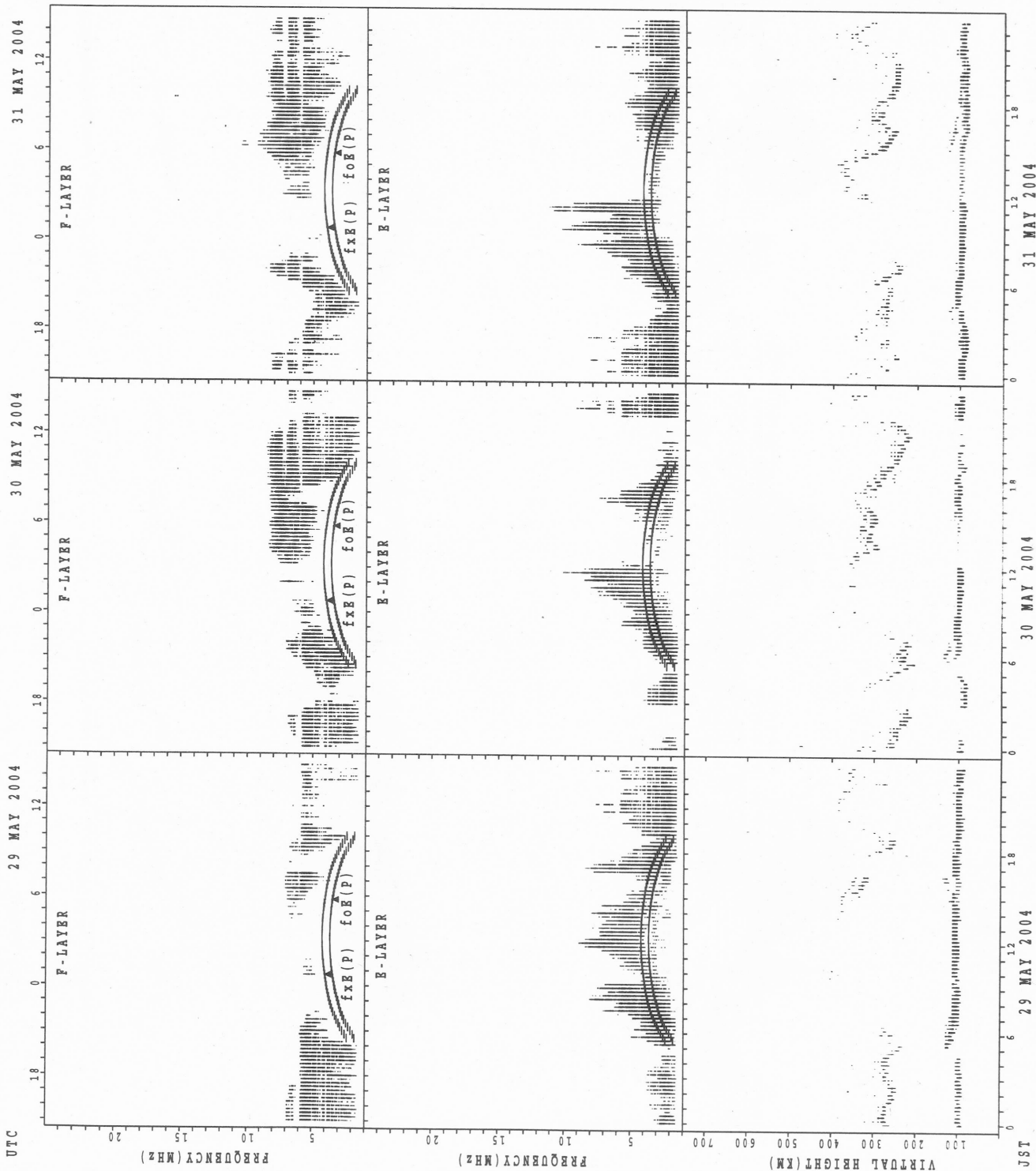
JST

SUMMARY PLOTS AT Yamagawa



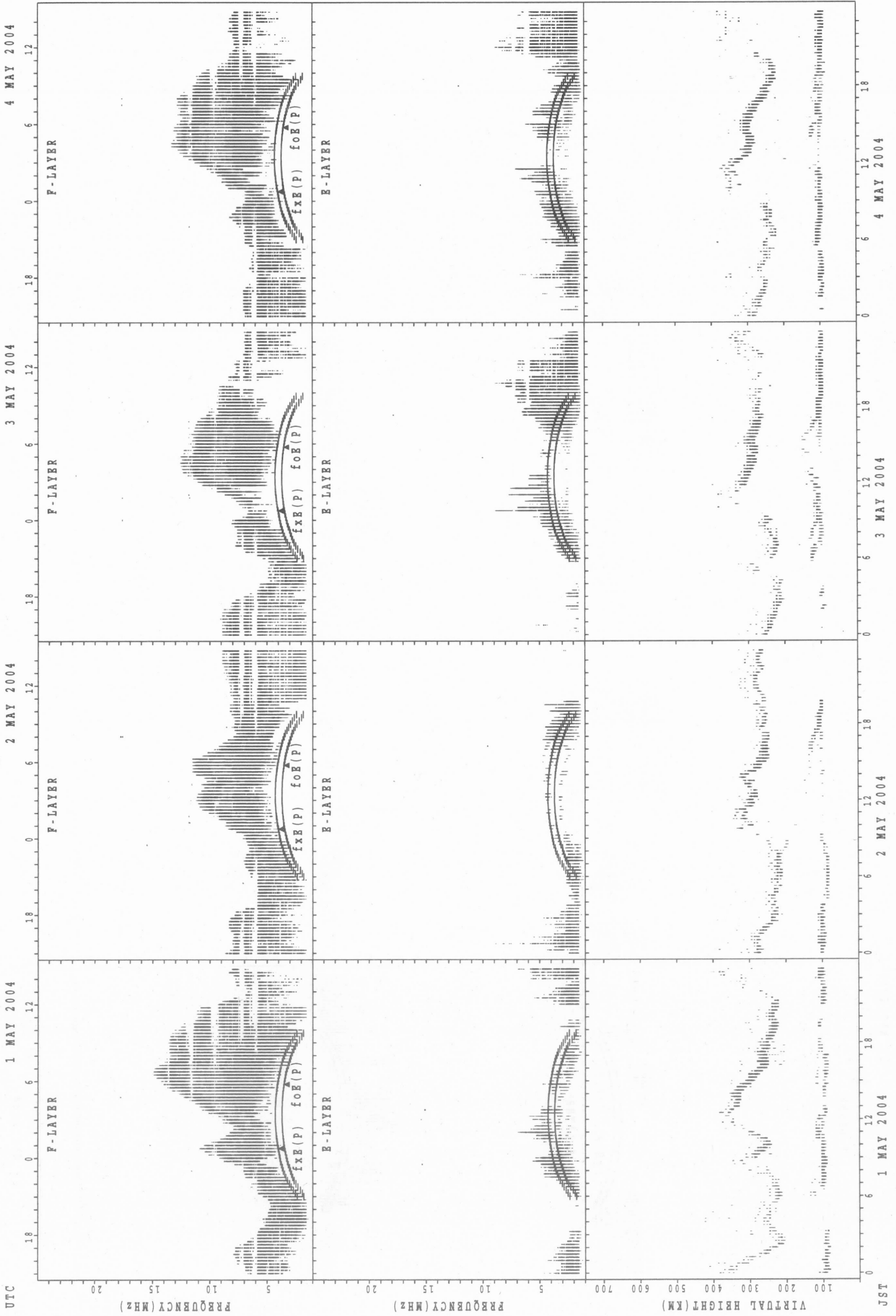
$f_{x E(P)}$; PREDICTED VALUE FOR $f_{x E}$
 $f_{o E(P)}$; PREDICTED VALUE FOR $f_{o E}$

SUMMARY PLOTS AT Yamagawa



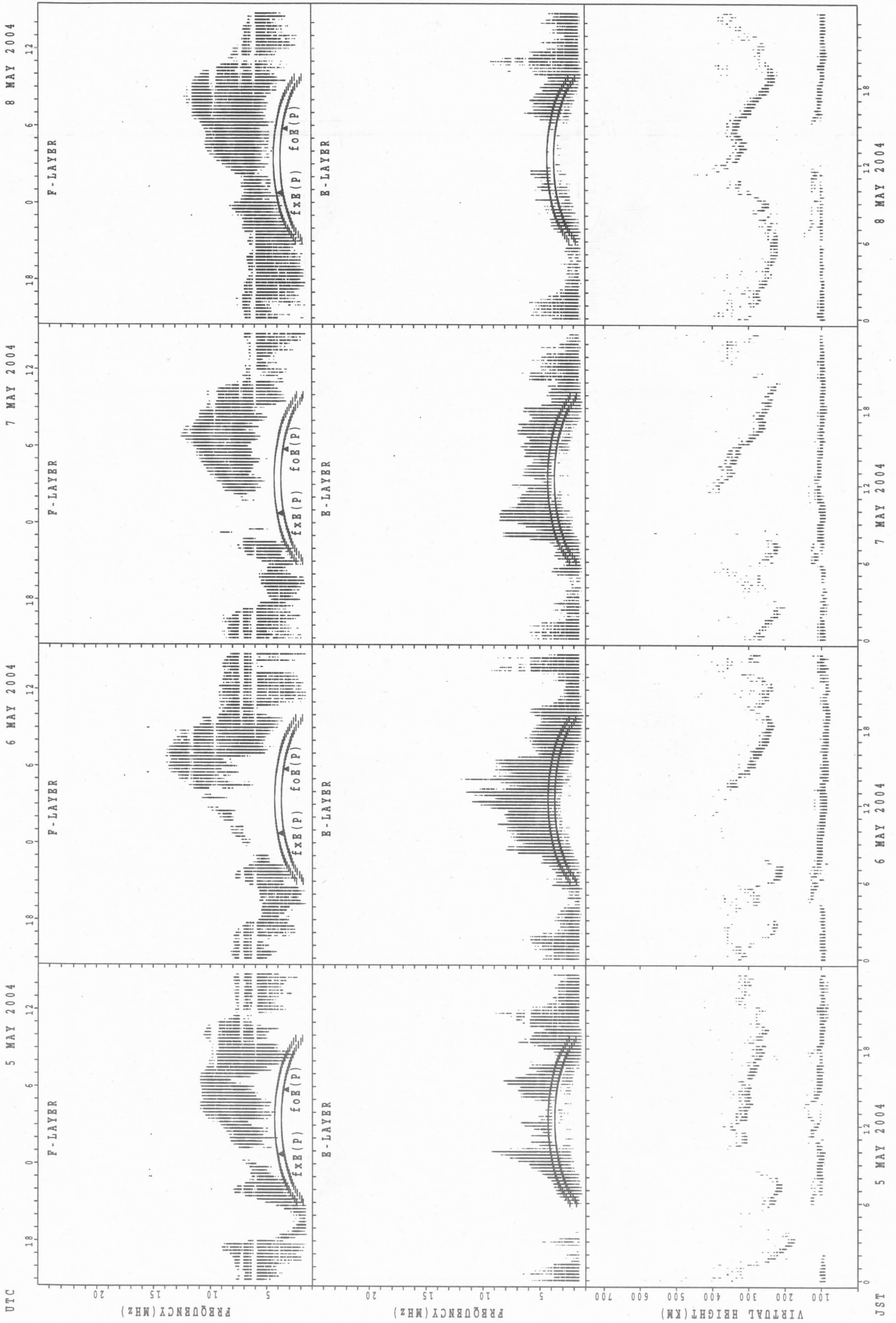
$f_xE(P)$; PREDICTED VALUE FOR f_xE
 $foE(P)$; PREDICTED VALUE FOR foE

SUMMARY PLOTS AT Okinawa



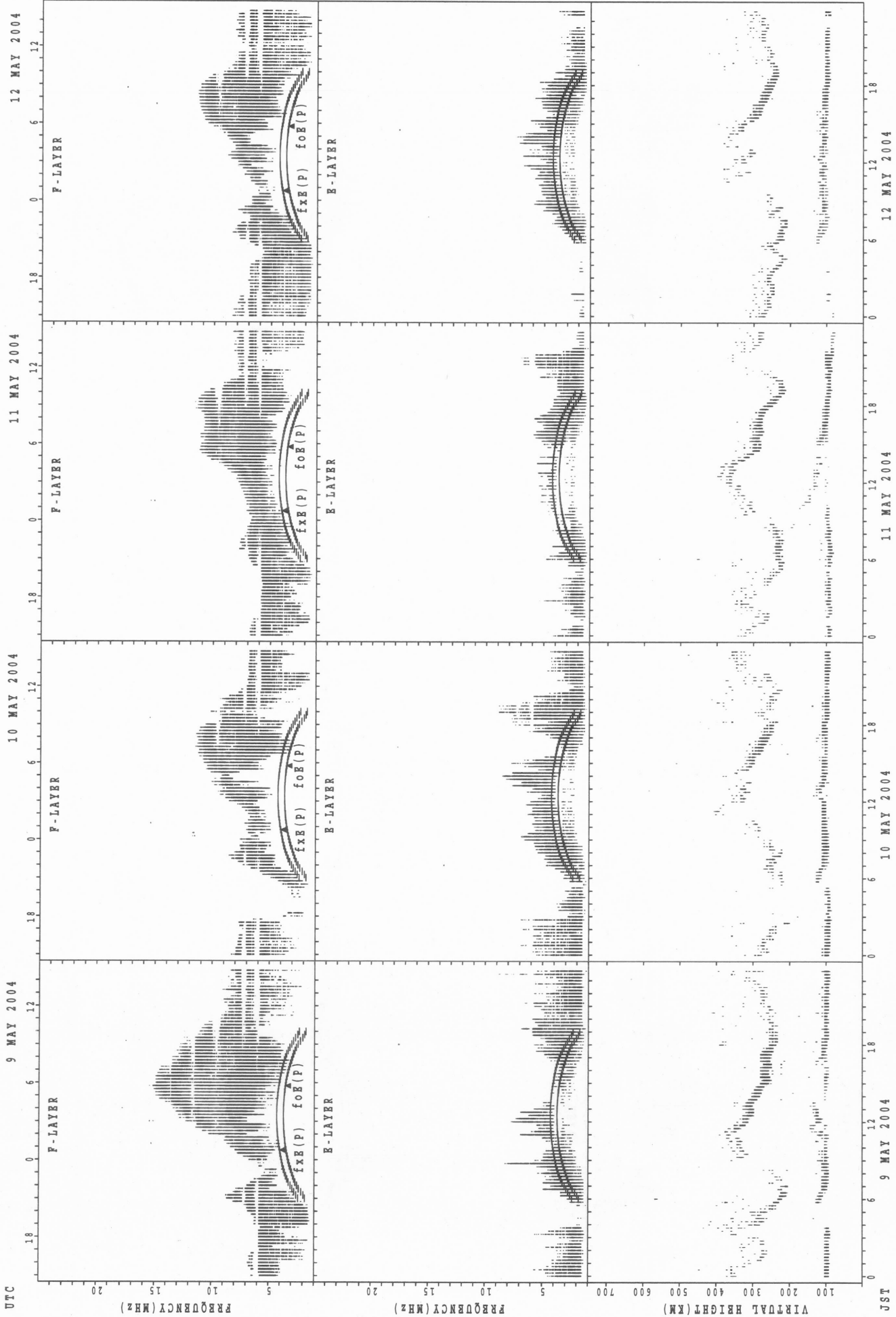
fxe(P); PREDICTED VALUE FOR fxe
foE(P); PREDICTED VALUE FOR foE

SUMMARY PLOTS AT Okinawa



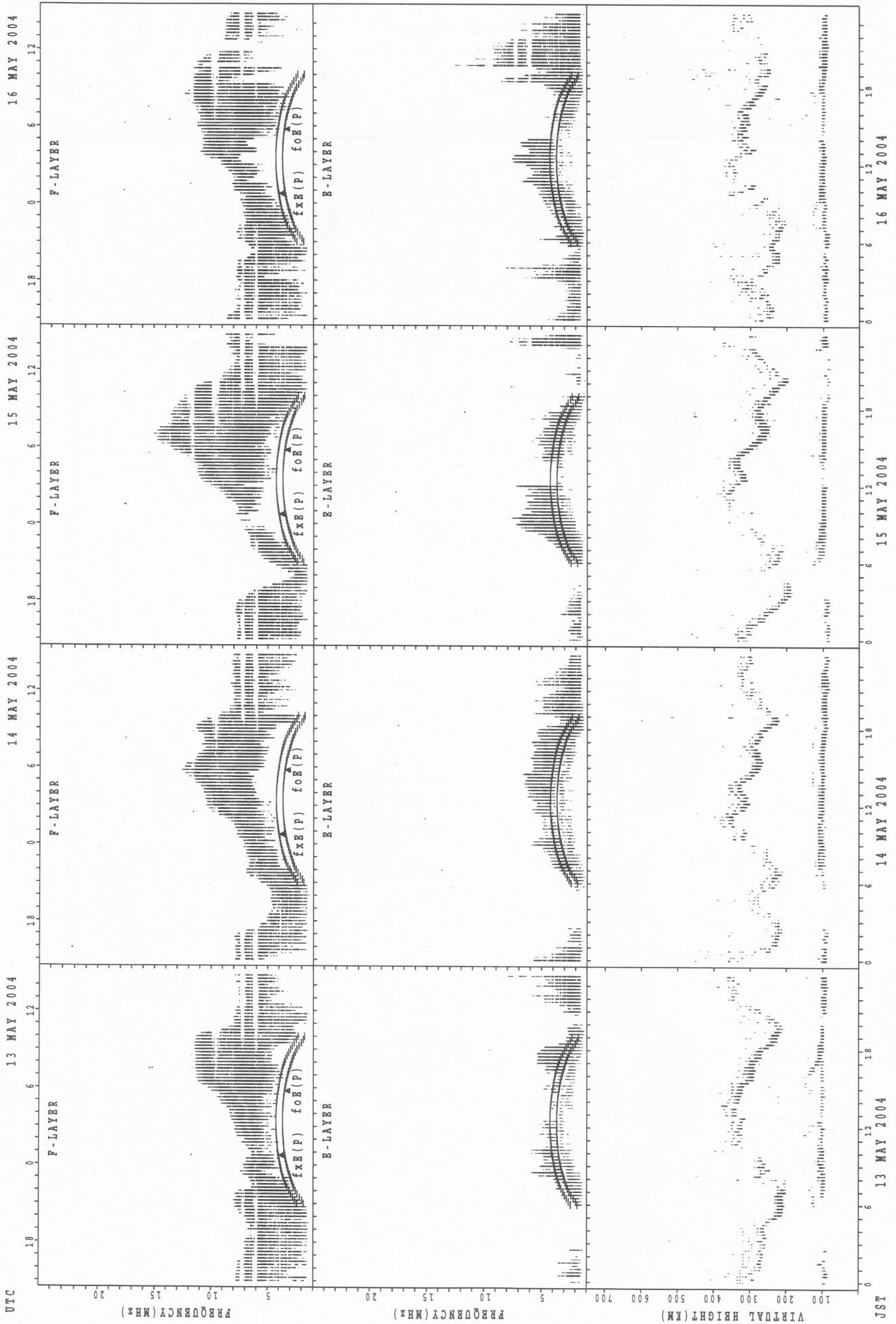
$f_xE(P)$; PREDICTED VALUE FOR f_xE
 $foE(P)$; PREDICTED VALUE FOR foE

SUMMARY PLOTS AT Okinawa



f_xE(P); PREDICTED VALUE FOR f_xE
f_oE(P); PREDICTED VALUE FOR f_oE

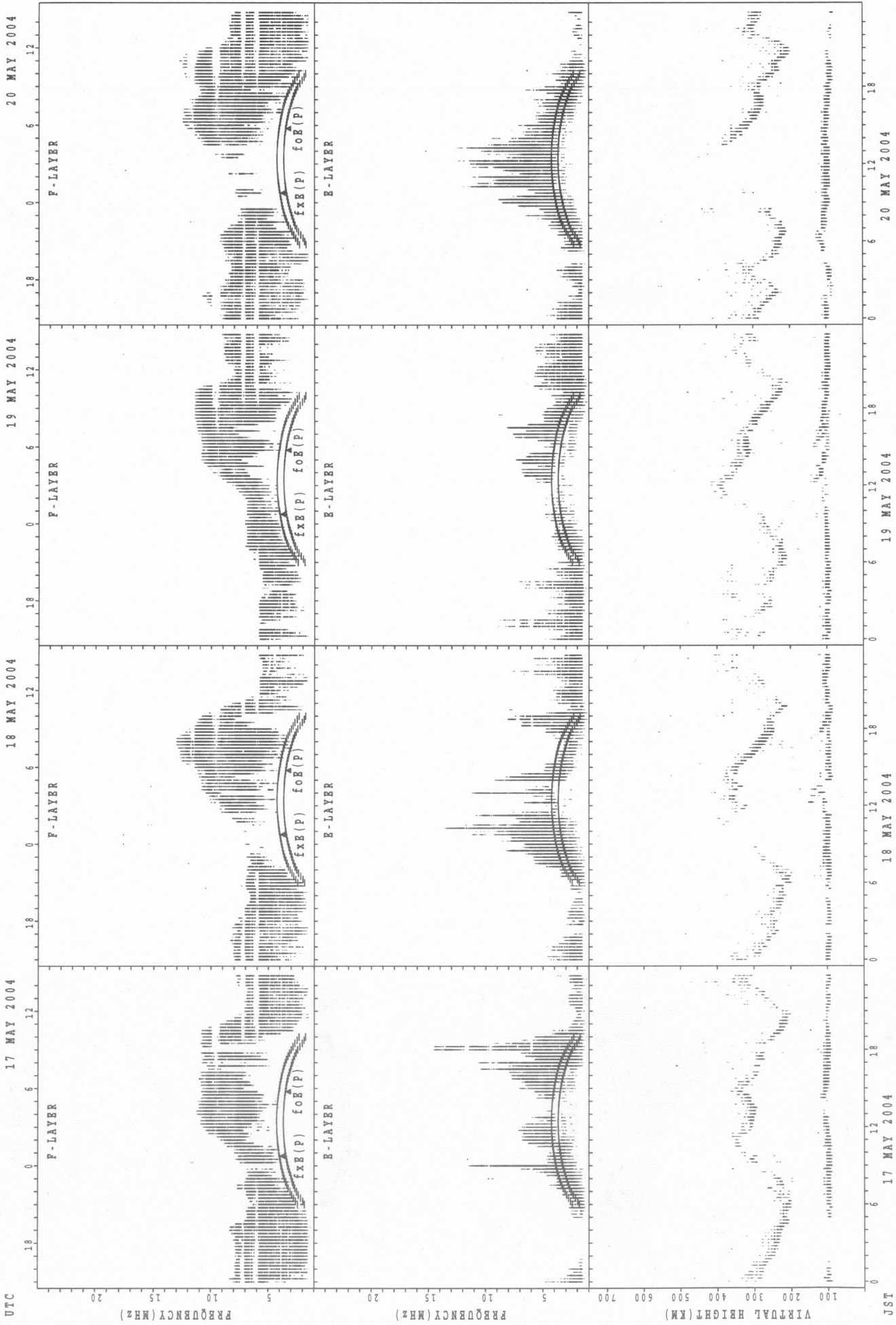
SUMMARY PLOTS AT Okinawa



fXE(P); PREDICTED VALUE FOR fxE
foE(P); PREDICTED VALUE FOR foE

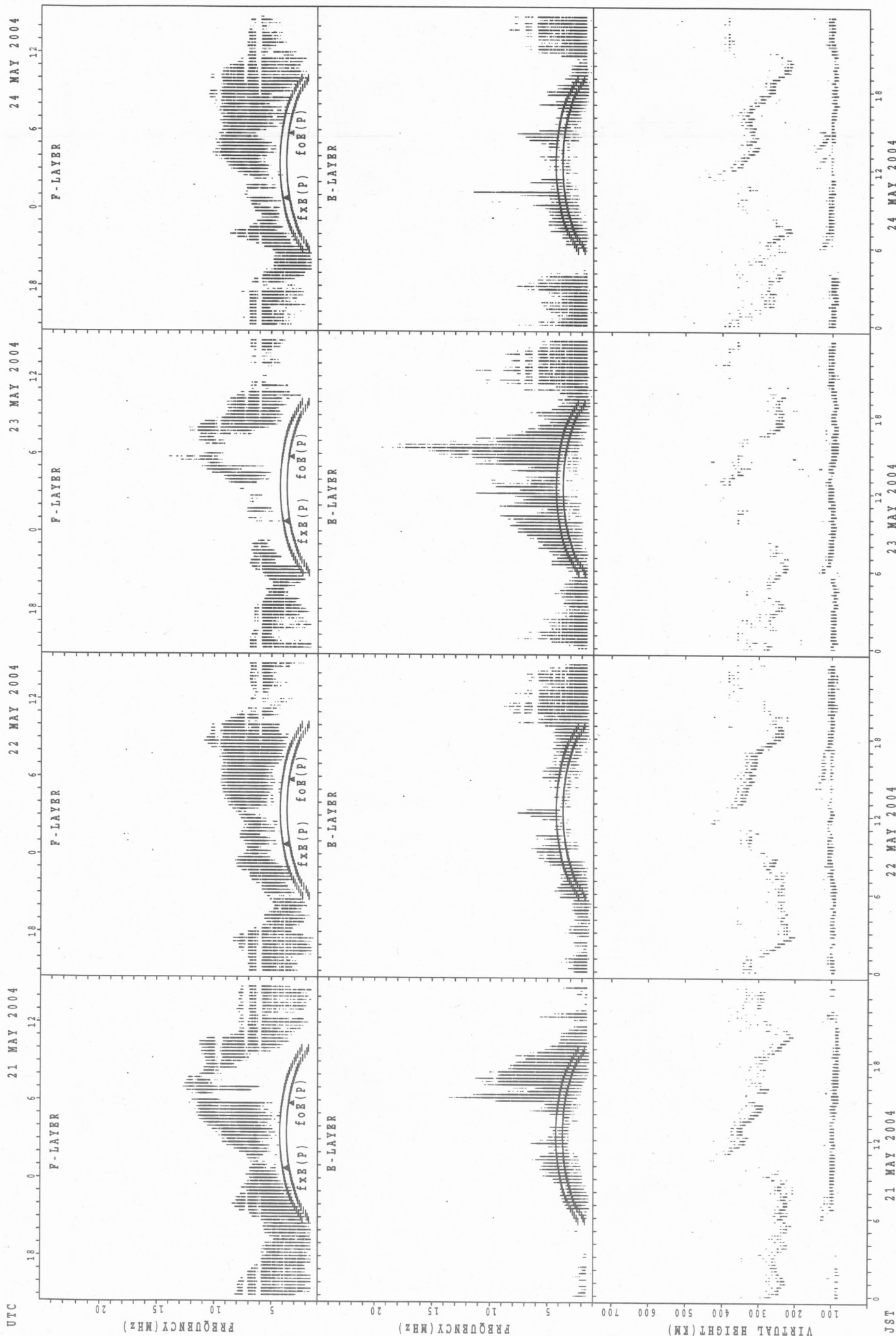
JST

SUMMARY PLOTS AT Okinawa



fxE(P) ; PREDICTED VALUE FOR fxE
 foE(P) ; PREDICTED VALUE FOR foE

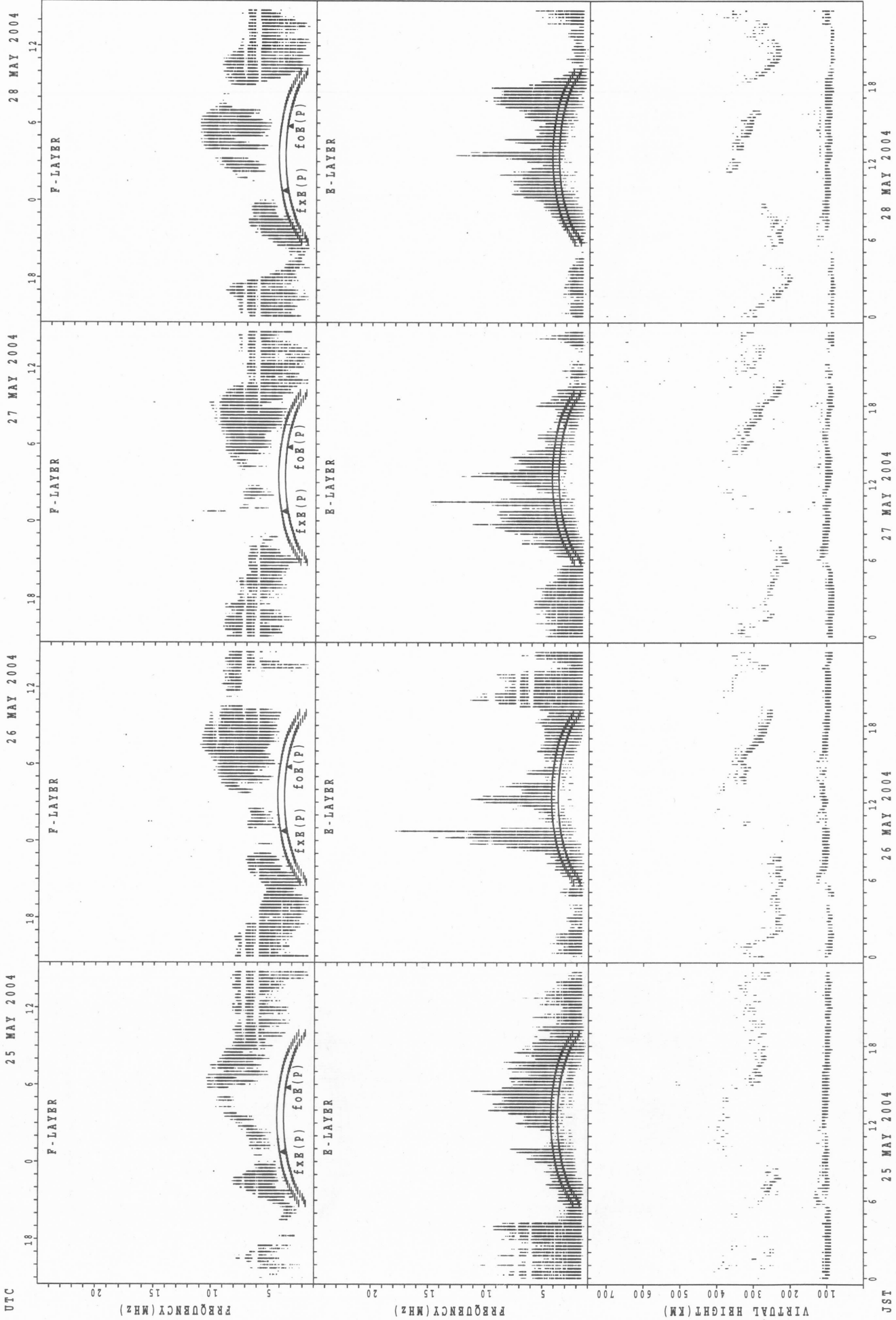
SUMMARY PLOTS AT Okinawa



f_{xe}(P); PREDICTED VALUE FOR f_{xe}
foE(P); PREDICTED VALUE FOR foE

JST

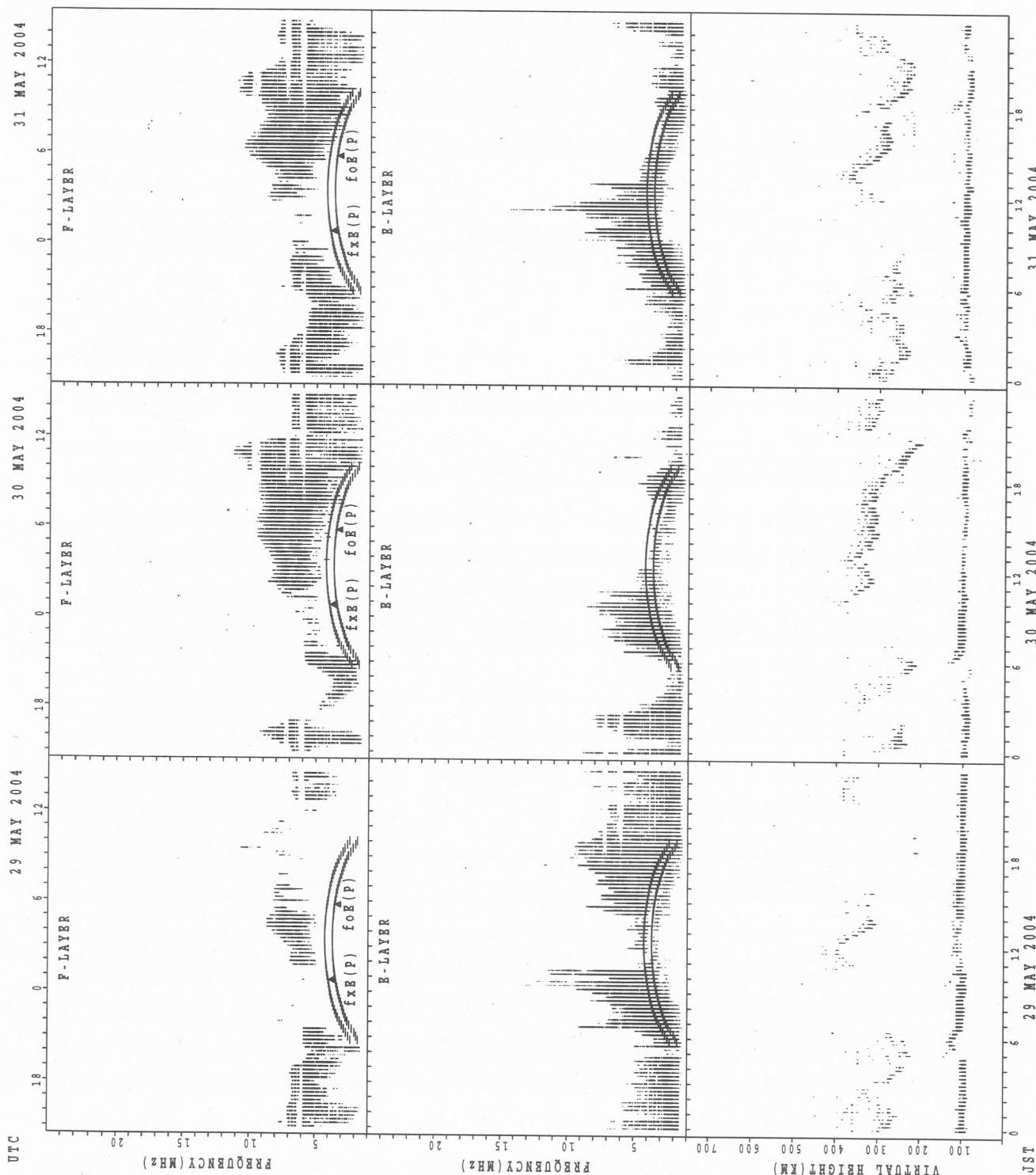
SUMMARY PLOTS AT Okinawa



f_xE(P); PREDICTED VALUE FOR f_xE
f_oE(P); PREDICTED VALUE FOR f_oE

UTC

SUMMARY PLOTS AT Okinawa



fXE(P); PREDICTED VALUE FOR fXE
 foE(P); PREDICTED VALUE FOR foE

MONTHLY MEDIANS OF h'F AND h'Es

MAY 2004

135E MEAN TIME (UTC+9H)

AUTOMATIC SCALING

h'F STATION Wakkanai

LAT. 45°23.5'N LON. 141°41.2'E

	00	01	02	03	04	05	06	07	08	09	10	11	12	13	14	15	16	17	18	19	20	21	22	23
CNT	2					1	10	10									12	14	15	12	10	10	4	2
MED	279					304	262	285									315	292	282	278	286	295	321	315
U Q	294					152	272	312									330	320	298	288	296	304	340	330
L Q	264					152	256	262									301	280	272	272	280	284	311	300

h'Es

	00	01	02	03	04	05	06	07	08	09	10	11	12	13	14	15	16	17	18	19	20	21	22	23
CNT	13	16	10	10	8	16	18	23	23	21	21	17	16	16	13	19	19	27	25	29	23	27	25	18
MED	97	98	98	95	105	118	112	109	109	103	103	103	103	103	103	105	103	107	103	103	103	101	101	97
U Q	100	102	103	105	116	124	119	115	111	105	107	103	107	103	107	111	111	113	107	107	107	105	104	101
L Q	95	97	93	95	96	109	107	107	105	102	102	99	100	99	96	97	103	103	103	102	103	99	95	95

h'F STATION Kokubunji

LAT. 35°42.4'N LON. 139°29.3'E

	00	01	02	03	04	05	06	07	08	09	10	11	12	13	14	15	16	17	18	19	20	21	22	23
CNT	1	1		2		1	16	16									27	23	22	23	17	3	5	1
MED	294	330		271		254	258	256									288	278	272	270	278	262	342	330
U Q	147	165		292		127	272	286									304	298	288	276	293	280	348	165
L Q	147	165		250		127	242	248									278	266	262	254	259	248	295	165

h'Es

	00	01	02	03	04	05	06	07	08	09	10	11	12	13	14	15	16	17	18	19	20	21	22	23
CNT	27	22	23	18	16	16	19	21	24	23	24	21	17	18	13	16	18	21	29	27	29	26	25	28
MED	97	97	97	95	98	104	115	111	105	103	103	103	99	106	105	109	107	105	103	101	103	103	101	99
U Q	103	99	97	99	102	126	121	113	111	105	105	108	107	113	113	113	111	108	105	103	105	105	103	102
L Q	95	95	93	91	96	97	103	107	103	101	99	101	97	99	100	103	103	103	101	97	98	99	99	97

h'F STATION Yamagawa

LAT. 31°12.1'N LON. 130°37.1'E

	00	01	02	03	04	05	06	07	08	09	10	11	12	13	14	15	16	17	18	19	20	21	22	23
CNT	8	2	5	1	1	2	9	17	15								2	26	28	24	12	7	2	3
MED	335	307	280	386	414	312	242	246	264								241	277	269	268	257	284	401	346
U Q	355	310	318	193	207	326	259	258	266								246	294	287	278	276	312	418	352
L Q	326	304	268	193	207	298	232	232	256								236	266	254	255	247	258	384	320

h'Es

	00	01	02	03	04	05	06	07	08	09	10	11	12	13	14	15	16	17	18	19	20	21	22	23
CNT	28	23	20	19	20	15	20	27	27	28	27	24	23	23	24	23	21	24	28	29	27	26	27	28
MED	97	97	97	97	95	97	119	111	107	105	103	105	105	103	105	107	107	105	103	101	101	100	99	99
U Q	101	101	100	99	97	101	125	115	107	108	105	105	107	113	112	115	111	109	107	103	103	103	103	104
L Q	95	95	95	95	93	95	109	107	103	103	99	102	99	99	100	103	103	102	98	97	97	97	97	97

h'F STATION Okinawa LAT. 26°40.5'N LON. 128°09.2'E

	00	01	02	03	04	05	06	07	08	09	10	11	12	13	14	15	16	17	18	19	20	21	22	23
CNT	14	14	12	4	1	1	7	25	13								1	29	29	28	18	8	7	8
MED	333	306	256	281	288	272	238	238	256								258	270	262	247	248	284	326	369
U Q	338	330	299	366	144	136	252	254	270								129	288	279	262	262	313	358	393
L Q	312	296	247	231	144	136	226	224	243								129	256	246	239	236	247	312	345

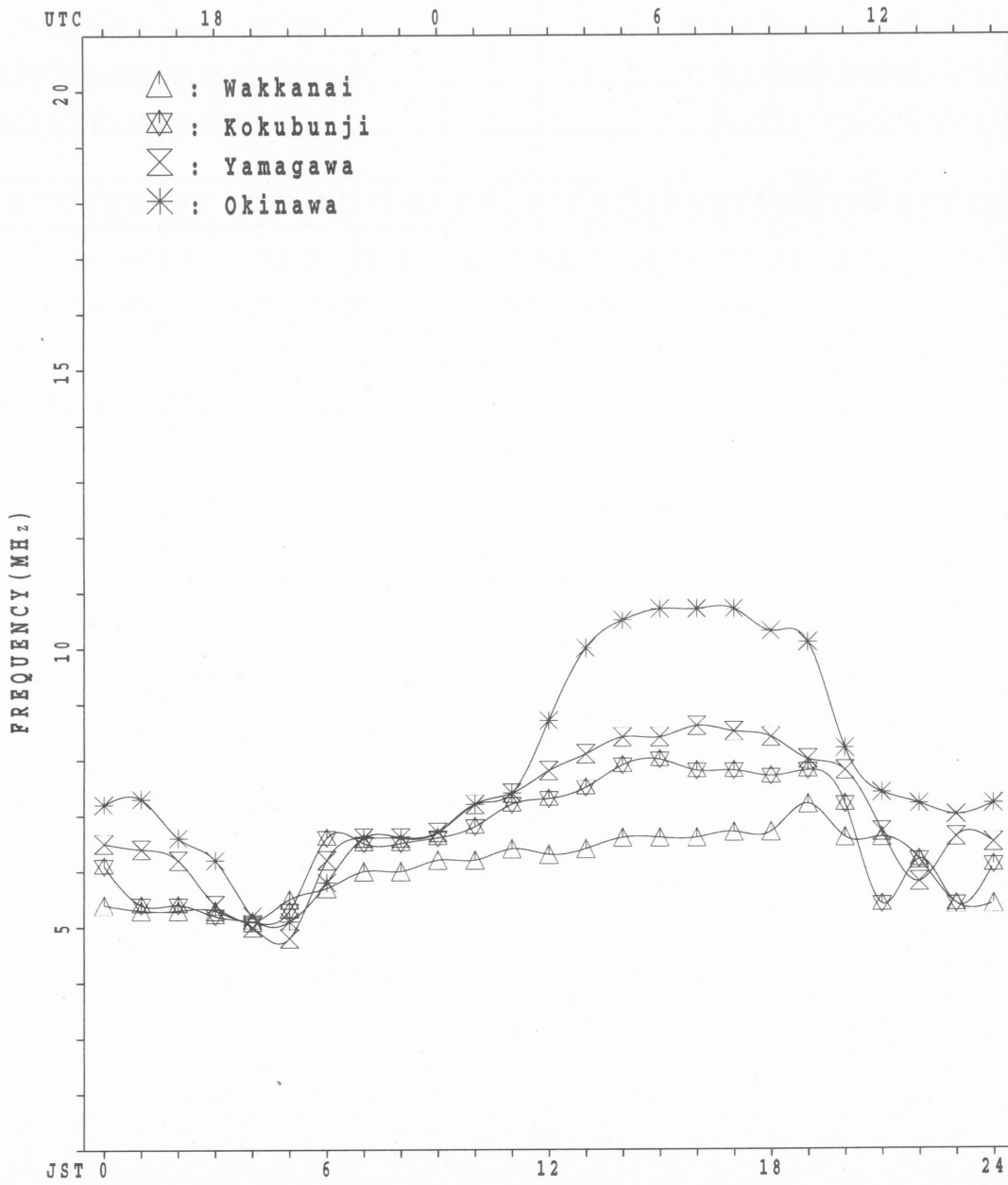
h'Es

	00	01	02	03	04	05	06	07	08	09	10	11	12	13	14	15	16	17	18	19	20	21	22	23
CNT	27	26	26	25	17	18	24	27	27	28	27	24	26	23	24	24	24	26	30	30	26	23	26	25
MED	99	98	95	95	97	95	116	111	107	103	103	105	105	113	105	107	107	103	101	97	98	101	101	99
U Q	103	101	97	97	97	99	122	113	111	106	111	107	111	119	116	113	112	111	107	99	103	103	103	102
L Q	95	95	93	92	95	95	98	105	103	99	99	101	101	103	102	100	103	99	97	93	95	95	97	95

MONTHLY MEDIANS PLOT OF foF2

MAY 2004

AUTOMATIC SCALING



IONOSPHERIC DATA STATION Kokubunji

MAY 2004 foF2 (0.1MHz)

135°E MEAN TIME (G.M.T. + 9 H)

LAT. 35°42.4'N LON. 139°29.3'E SWEEP 1.0MHz TO 30.0MHz IN 15.0SEC IN MANUAL SCALING

H D	00	01	02	03	04	05	06	07	08	09	10	11	12	13	14	15	16	17	18	19	20	21	22	23		
1	48	48	42	43	40	46	56	52	68	72	71	76	66	72	83	102	101	87	78	64	64	62	54	F		
2	56	54	52	47	46	56	66	68	66	70	69	78	76	81	87	80	75	69	71	80	74	70	71	75		
3	71	69	73	67	49	47	57	65	76	75	72	81	83	88	83	76	71	67	72	84	79	77	69	66		
4	64	62	58	57	53	55	64	69	54	62	61	61	71	72	69	75	80	78	79	60	59	55	57	54		
5	54	54	60	42	24	40	57	59	58	61	59	64	66	66	76	78	76	76	70	76	74	71	72	68		
6	64	62	61	49	48	61	90	85	69	62	65	70	71	72	77	74	74	77	77	78	72	61	59	58		
7	61	60	55	51	38	43	54	55	67	73	68	A	81	86	82	90	89	84	82	80	71	62	62	64		
8	57	58	56	56	54	52	66	62	V	A	A	74	75	83	82	79	81	75	79	77	81	78	71	66	60	
9	60	55	55	58	57	57	64	61	59	58	64	75	82	92	97	93	74	71	75	72	64	62	59	57		
10	54	52	54	38	40	46	60	66	68	75	73	69	74	79	80	80	86	84	80	76	75	65	59	S	56	
11	59	57	55	49	48	61	74	67	65	68	65	64	68	70	81	88	82	85	81	80	70	60	61	63		
12	62	59	58	56	56	62	74	61	64	59	68	65	68	76	79	80	83	89	87	80	74	77	72	66		
13	63	64	60	56	54	56	64	62	62	60	A	64	68	74	73	80	82	87	92	90	80	59	61	60		
14	59	58	57	48	50	58	68	61	67	68	78	81	74	76	80	82	75	77	77	75	68	66	65	68		
15	62	62	63	63	54	49	50	56	63	63	66	75	76	80	96	106	88	76	76	82	86	71	65	F		
16	66	59	54	54	54	69	79	65	67	64	66	71	76	80	83	82	82	79	86	91	91	82	70	61		
17	59	58	57	54	55	62	68	70	62	57	60	68	70	72	73	81	86	90	87	91	94	F	F	F		
18	F	F	69	F	59	61	72	87	78	A	A	A	82	92	87	81	81	81	A	92	83	67	59	53		
19	51	51	F	48	48	56	68	65	65	65	64	69	80	76	75	83	88	91	92	88	79	66	F	F		
20	F	F	F	F	53	61	79	69	R	A	A	66	69	80	78	81	86	90	87	82	88	84	77	78	70	
21	77	68	59	58	53	53	67	78	81	A	A	A	72	71	77	74	74	76	80	95	70	61	63	62		
22	59	59	60	54	47	45	55	65	72	70	67	62	72	69	65	67	71	78	84	77	72	69	69	66		
23	66	62	59	52	46	53	65	59	A	S	58	52	56	58	61	70	76	79	73	76	61	53	56	56	55	
24	F	S	54	52	52	43	49	67	70	A	A	54	54	58	60	66	66	60	59	58	68	72	66	66	S	F
25	60	60	60	52	42	44	A	54	63	A	61	A	72	A	84	83	77	69	69	75	69	69	70	69		
26	64	64	64	54	51	52	57	66	68	65	A	59	A	A	A	A	72	64	66	78	76	69	66	63		
27	62	F	F	49	50	57	68	62	61	A	A	66	A	62	65	67	66	59	69	80	65	64	63	62		
28	62	61	61	50	48	56	52	58	69	A	61	61	65	73	A	81	77	A	A	69	76	77	72	65		
29	64	59	57	59	49	49	58	52	54	56	53	A	54	52	52	65	62	60	61	61	61	64	66	63		
30	60	60	52	52	F	57	56	65	59	52	59	64	65	69	74	75	80	79	78	82	78	74	75	75		
31	V	V	65	57	49	50	68	86	60	51	54	57	A	64	64	80	92	82	82	78	76	71	67	62		
	00	01	02	03	04	05	06	07	08	09	10	11	12	13	14	15	16	17	18	19	20	21	22	23		
CNT	28	28	28	29	30	31	30	31	28	23	26	26	28	29	29	30	31	30	29	31	31	30	29	26		
MED	62	59	58	52	49	55	66	65	66	63	65	67	72	73	79	80	79	78	78	80	74	66	66	63		
U Q	64	62	60	56	54	58	68	69	68	70	68	75	78	80	83	83	86	84	82	84	79	71	70	66		
L Q	59	56	55	49	46	49	57	59	62	58	60	62	67	69	72	75	74	71	72	75	69	62	60	60		

MAY 2004 foF2 (0.1MHz)

NATIONAL INSTITUTE OF INFORMATION AND COMMUNICATIONS TECHNOLOGY, JAPAN

IONOSPHERIC DATA STATION Kokubunji

MAY 2004 foF1 (0.01MHz) 135°E MEAN TIME (G.M.T. + 9 H)

LAT.35°42.4'N LON.139°29.3'E SWEEP 1.0MHz TO 30.0MHz IN 15.0SEC IN MANUAL SCALING

H D	00	01	02	03	04	05	06	07	08	09	10	11	12	13	14	15	16	17	18	19	20	21	22	23
1								L	L	L	A	L	A	L	L	L	L	L						
2								L	L	L	L	L	L	L	L	L	L	L	L					
3									L	L	L	L	L	L	A	A	A	A	A					
4							L	L	L	L	L	L	L	L	L	L	L	L	L					
5								L	L	L	L	L	L	L	L	L	A	A	A					
6							A		A	A	A	L	A	L	L	L	L	L	A					
7									A	A	A	A	A	A	L	L	L	L	A	L				
8									A	A	A	L	A	L	L	L	L	L	A	A				
9							A	L	A	L	A		A	L	L	L	L	L	L	L				
10							L	L	L	L	L	L	L	L	A	A	A	A	L					
11							L	L	L	L	L	L	L	L	L	L	L	A	A					
12								L	L	L	A	L	L	L	L	L	L	A	A					
13							L	L	A	L	A	A	A	L	L	L	L	L	L					
14								L	L	A	L	A	L	L	L	L	L	L	L					
15								L	A	A	L	A	L	L	L	L	L	L	L					
16								L	L	L	L	L	L	L	A	L	L	L						
17							L	L	L	L	L	A	A	A	L	L	L	L	A	A				
18							A	A	A	A	A	A	L	L	L	L	L	L	A	A				
19							L	L	L	L	A	L	L	L	L	L	L	A	A	A				
20								A	A	A	L	L	L	L	L	L	L	L	L	A				
21							L	L	A	A	A	A	A	A	A	L	L	L	L	A				
22								L	L	L	L	L	L	L	L	L	L	L	L	A				
23						L	L	A	A	A	L	L	A	L	L	L	L	L	L					
24							L	A	A	A	L	L	A	L	L	L	L	L	L					
25							A	L	A	A	A	A	A	A	A	A	L	L	L					
26								L	A	A	A	A	A	A	A	A	L	L	L					
27							L	A	A	A	A	L	A	L	L	L	L	L	L					
28								L	A	A	L	A	A	A	A	A	L	L	A	A				
29						L		A	A	L	A	A	L	A	L	A	L	A	A					
30							L	L	L	L	L	A	A	A	A	L	L	L	L					
31						L	L	L	A	L	A	L	A	L	L	L	L	L	A	A				
	00	01	02	03	04	05	06	07	08	09	10	11	12	13	14	15	16	17	18	19	20	21	22	23
CNT						1	2	7	9	14	17	20	20	22	25	22	21	3						
MED						L	L	L	L	L	L	L	L	L	L	L	L	L	L					
U Q								L	L	L	L	L	L	L	L	L	L	L	L					
L Q								L	L	L	L	L	L	L	L	L	L	L	L					

MAY 2004 foF1 (0.01MHz)

IONOSPHERIC DATA STATION Kokubunji

MAY 2004 foE (0.01MHz) 135°E MEAN TIME (G.M.T. + 9 H)

LAT.35°42.4'N LON.139°29.3'E SWEEP 1.0MHz TO 30.0MHz IN 15.0SEC IN MANUAL SCALING

H D	00	01	02	03	04	05	06	07	08	09	10	11	12	13	14	15	16	17	18	19	20	21	22	23	
1						B 232	U A 284	A	A	A	A	A	A	B	A U R 340	A U R U R 248 172									
2						B 224	A	R	R	R	U R 400	R	B	R	R	U R 300	A U A 192								
3						B 236	A	A	A	A	A	A	R	A	U A 328	A	A	A							
4						B U R 256	A	A	A	R	B	R	R	R	A	A	A	A							
5						B U A 236	A	A	A	A	A	U A 356	A	A	A	A	U A 288	A	A	B					
6						B U A 228	A	A	A	A	A	A	A	A	U R U A 344 320 288	A U A 288	A	A							
7					196	U A U A 248 296	A	A	A	A	A	A	A	A	A	U R U A 316 300 248	A	A							
8						B U A 216 292	A	A	A	A	A	A	R U R 356	A	U R U A 324 292	A	A								
9						B U A 232	A	A	A	A	A	A	U A 352	A	A	R	R	248	B						
10						B 232	A	A	A	A	A	A	R	A	A	A	A	U A 256	B						
11						B 240	A	A	A	R	R	A	U A 368	A	U A 328	A	A	B							
12						B U A 240	A U A 320	A	A	A	A	A	R	R	A	U A 324	A	A	B						
13						B U A U A 240 292	A	A	A	A	A	A	A	A	A	A	A	U A U A 260 180							
14						B 244 292	A	A	A	A	U A 360	A	A	A	A	A	A	A	A						
15						U R 180	A U A 240 300	A	A	A	A	A	A	A	A	U R 336	A	A	A						
16						192	A	A	A	A	A	A	A	R	A	A	A	U A 248	B						
17						B U A 240	A	A	R U A 364	A	A	A	A	A	A	U A 344	A	U A U A 276 204							
18						B A	A	A	A	A	A	A	A	A	R	R U A 304	A	A	B						
19						B U A 272	A	R	328	A	A	A	A	A	A	A	A	A	A						
20						A	A	A	A	A	A	A	R	A	R	A	A	R U A 248	A						
21						B U A 264	A	R	A	A	A	A	A	A	R	R	R	256	A						
22						A	A	A	R	A	A	A	R	A	A	A	A	U A 256	A						
23						B U A U A 236 292 332	A	A	A	A	A	A	A	A	A	A	U A 304	A	A						
24						U R 172	A U A 292	A	A	A	U A 364	A	A	A	R U R 332	A	R U R U A 256 192								
25						U A 180	A	A	A	A	A	A	A	A	A	A	A	A	A						
26						U A U A 180 252 292	A	A	A	A	A	A	A	A	A	A	U A U R 308 280	A							
27						U A 252	A	A	A	A	A	A	A	A	U R 372	A	U A 292	A	A						
28						B U A U A 256 300	A	A	A	A	A	A	A	A	A	A	A	A	A						
29						U A 208	A U A 296	A	A	A	A	A	A	A	A	A	A	A	A						
30						U R 184	A	A	A	A	A	A	A	A	A	A	A	A	A						
31						A 180	A	A	A	A	A	A	A	A	U A 356	A	A	U A 256	A						
	00	01	02	03	04	05	06	07	08	09	10	11	12	13	14	15	16	17	18	19	20	21	22	23	
CNT						9	24	12	3		1	2	2	3	3	10	9	13	5						
MED						180	U A U A U A 240 292 328				U A U 364 382	U A 358	U A U R U 356 356 328				U A U A U A 300 256 192								
U Q						194	U A U A U A 252 296 332								U A U R U R U 368 372 336		U A U A U A 304 258 198								
L Q						180	U A 234 292	U A 320							U A U R U A U 352 344 324		U A U A U 290 248 176								

IONOSPHERIC DATA STATION Kokubunji

MAY 2004 foEs (0.1MHz) 135°E MEAN TIME (G.M.T. + 9 H)

LAT. 35°42.4'N LON. 139°29.3'E SWEEP 1.0MHz TO 30.0MHz IN 15.0SEC IN MANUAL SCALING

H D	00	01	02	03	04	05	06	07	08	09	10	11	12	13	14	15	16	17	18	19	20	21	22	23		
1	J	A	J	A	J	A	J	A	J	A	J	A	J	A	J	A	J	A	G	GE	B	J	A	J	A	
2	J	A	J	A	J	A	J	A	J	A	J	A	J	A	J	A	J	A	J	A	J	A	J	A	J	A
3	J	A	J	A	J	A	J	A	J	A	J	A	J	A	J	A	J	A	J	A	J	A	J	A	J	A
4	J	A	J	A	J	A	J	A	J	A	J	A	J	A	J	A	J	A	J	A	J	A	J	A	J	A
5	J	A	J	A	J	A	J	A	J	A	J	A	J	A	J	A	J	A	J	A	J	A	J	A	J	A
6	J	A	J	A	J	A	J	A	J	A	J	A	J	A	J	A	J	A	J	A	J	A	J	A	J	A
7	J	A	J	A	J	A	J	A	J	A	J	A	J	A	J	A	J	A	J	A	J	A	J	A	J	A
8	J	A	J	A	J	A	J	A	J	A	J	A	J	A	J	A	J	A	J	A	J	A	J	A	J	A
9	J	A	J	A	J	A	J	A	J	A	J	A	J	A	J	A	J	A	J	A	J	A	J	A	J	A
10	J	A	J	A	J	A	J	A	J	A	J	A	J	A	J	A	J	A	J	A	J	A	J	A	J	A
11	J	A	J	A	J	A	J	A	J	A	J	A	J	A	J	A	J	A	J	A	J	A	J	A	J	A
12	J	A	J	A	J	A	J	A	J	A	J	A	J	A	J	A	J	A	J	A	J	A	J	A	J	A
13	J	A	J	A	J	A	J	A	J	A	J	A	J	A	J	A	J	A	J	A	J	A	J	A	J	A
14	J	A	J	A	J	A	J	A	J	A	J	A	J	A	J	A	J	A	J	A	J	A	J	A	J	A
15	J	A	J	A	J	A	J	A	J	A	J	A	J	A	J	A	J	A	J	A	J	A	J	A	J	A
16	J	A	J	A	J	A	J	A	J	A	J	A	J	A	J	A	J	A	J	A	J	A	J	A	J	A
17	J	A	J	A	J	A	J	A	J	A	J	A	J	A	J	A	J	A	J	A	J	A	J	A	J	A
18	J	A	J	A	J	A	J	A	J	A	J	A	J	A	J	A	J	A	J	A	J	A	J	A	J	A
19	J	A	J	A	J	A	J	A	J	A	J	A	J	A	J	A	J	A	J	A	J	A	J	A	J	A
20	J	A	J	A	J	A	J	A	J	A	J	A	J	A	J	A	J	A	J	A	J	A	J	A	J	A
21	J	A	J	A	J	A	J	A	J	A	J	A	J	A	J	A	J	A	J	A	J	A	J	A	J	A
22	J	A	J	A	J	A	J	A	J	A	J	A	J	A	J	A	J	A	J	A	J	A	J	A	J	A
23	J	A	J	A	J	A	J	A	J	A	J	A	J	A	J	A	J	A	J	A	J	A	J	A	J	A
24	J	A	J	A	J	A	J	A	J	A	J	A	J	A	J	A	J	A	J	A	J	A	J	A	J	A
25	J	A	J	A	J	A	J	A	J	A	J	A	J	A	J	A	J	A	J	A	J	A	J	A	J	A
26	J	A	J	A	J	A	J	A	J	A	J	A	J	A	J	A	J	A	J	A	J	A	J	A	J	A
27	J	A	J	A	J	A	J	A	J	A	J	A	J	A	J	A	J	A	J	A	J	A	J	A	J	A
28	J	A	J	A	J	A	J	A	J	A	J	A	J	A	J	A	J	A	J	A	J	A	J	A	J	A
29	J	A	J	A	J	A	J	A	J	A	J	A	J	A	J	A	J	A	J	A	J	A	J	A	J	A
30	J	A	J	A	J	A	J	A	J	A	J	A	J	A	J	A	J	A	J	A	J	A	J	A	J	A
31	J	A	J	A	J	A	J	A	J	A	J	A	J	A	J	A	J	A	J	A	J	A	J	A	J	A
	00	01	02	03	04	05	06	07	08	09	10	11	12	13	14	15	16	17	18	19	20	21	22	23		
CNT	31	31	31	31	31	31	31	31	31	31	31	31	31	31	31	31	31	31	31	31	31	31	31	31		
MED	J	A	J	A	J	A	J	A	J	A	J	A	J	A	J	A	J	A	J	A	J	A	J	A	J	A
UQ	J	A	J	A	J	A	J	A	J	A	J	A	J	A	J	A	J	A	J	A	J	A	J	A	J	A
LQ	J	A	J	A	J	A	J	A	J	A	J	A	J	A	J	A	J	A	J	A	J	A	J	A	J	A

IONOSPHERIC DATA STATION Kokubunji

MAY 2004 fbEs (0.1MHz) 135°E MEAN TIME (G.M.T. + 9 H)

LAT. 35°42.4'N LON. 139°29.3'E SWEEP 1.0MHz TO 30.0MHz IN 15.0SEC IN MANUAL SCALING

D	00	01	02	03	04	05	06	07	08	09	10	11	12	13	14	15	16	17	18	19	20	21	22	23		
1	19	18	18	24	22	30	26	35	37	40	54	42	56	42	36	28	G	32	17	G	E B	24	21	35	21	
2	E B		E B	E B	E B				U Y	G		G	U Y	E B	G		G			E B		E B		E B		
3	15	20	14	15	15	17	26	30	27	31			36	31	40	24	25	19	30	23	15	19	15	19	15	
4	E B	E B	E B	E B	E B										G								E B		E B	
5	14	15	15	14	15	18	30	35	37	39	42	40	40	33	46	53	45	47	40	30		18	16	32	18	
6	19	19	19	E B	E B		G				U Y	E B		G	U Y	G						E B	E B		E B	
7	16	16	16	14	15	21	27	32	37	38	38	44	40	46	42	44	42	42	35	34	28	43	32	20		
8	45	30	34	E B	E B																		E B		E B	
9	E B	E B	E B	E B	E B																		E B		E B	
10	16	16	16	16	28	25	28	36	58	58	56	92	58	48	42	27						24	16	19	42	
11	53	E B	E B	E B	16	21	21	35	35	A	A	A	U	Y			U	Y				24	23	35	34	
12	23	E B		E B	14	20	34	34	43	42	50	40	40	48	44	27	G		G			20	21	34	21	
13	16	30	24	17	19	21	25	32	37	36	39	40	28	40	54	44	48	29	28	21		E	B	21	17	
14	E B		E B	E B	E B																	E	B	E	B	
15	15	18	15	19	15	19	26	30	34	35	26	42	43	40	39	39	44	38	32	20	20	15	15	16		
16	E B		E B	E B	E B																		E	B	E	B
17	15	22	17	16	16	20	28	33	38	40	48	42	30	31	43	38	59	46	35	30	24	26	14	19		
18	E B	E B	E B	E B	E B																	E	B		E	B
19	15	16	14	16	16	18	28	33	44	43	70	46	39	38	37	35	36	29	34	29	40	15	21	16		
20	18	24	15	19	16	19	33	34	40	48	42	40	40	41	39	43	36	33	34	18	17	24	15	24		
21	20	18	20	17	15		G									G				E	B	20	20	28	25	
22	20	16	15	14	15			26	32	38	40	39	38	40	36	50	42	34	29	47	66	16	17	15	24	
23	18	20	15	15																				E	B	24
24	18	20	15	15																				22	25	25
25	34	43	53	38	31	35	59	59	54	108	85	84	47	40	27	22				A	A	26	25	22	25	
26	E B		E B	E B	E B																	E	B		E	B
27	34	16	33	24	15	20	23	27	35	40	46	41	43	39	38	40	61	59	63	55	16	26	27	39		
28	28	22	15	14	18	27	40	53	48	73	40	42					G		G							
29	28	25	18	20	19	28	28	25	66	107	83	173	49	50	32	28	23	28	36	20	30	23	22	21		
30	26	19	27	25	34	34	30	33	36		38	42	35	43	38	38	32	29	76	28	19	24	35	15		
31	17	E B	E B	E B	E B																			E	B	15
32	26	34	24	E B	16																			E	B	15
33	26	34	24	E B	16																			E	B	15
34	28	16	15	18	17	21	55	34	50	76	54	84	44	80	52	53	39	31	25	28	29	32	33	15		
35	21	23	38	23	15	21	27	34	53	48	72	52	106	232	190	142	34	23	23	E	B	E	B		40	
36	E B		E B	E B	E B																			E	B	40
37	15	36	15	25	15	21	32	51	55	72	88	44	107	42		G										
38	30	26	29	26	24	22	29	38	54	81	38	44	49	66	101	49	37	67	88	47	40	15	22	15		
39	E B	E B	E B	E B	E B																		E	B	E	B
40	19	22	18	24	19																			E	B	19
41	19	22	18	24	19																			E	B	19
42	16	40	23	E B	E B																			E	B	19
43	16	40	23	E B	E B																			E	B	19

MAY 2004 fbEs (0.1MHz)

NATIONAL INSTITUTE OF INFORMATION AND COMMUNICATIONS TECHNOLOGY, JAPAN

IONOSPHERIC DATA STATION Kokubunji

MAY 2004 fmin (0.1MHz) 135°E MEAN TIME (G.M.T. + 9 H)

LAT.35°42.4'N LON.139°29.3'E SWEEP 1.0MHz TO 30.0MHz IN 15.0SEC IN MANUAL SCALING

H D	00	01	02	03	04	05	06	07	08	09	10	11	12	13	14	15	16	17	18	19	20	21	22	23
1	16	15	15	14	14	14	13	14	15	19	21	30	18	36	20	20	14	13	14	15	13	14	16	13
2	15	16	14	15	15	14	15	13	16	18	26	20	25	40	18	18	14	15	14	15	14	15	14	15
3	14	15	15	14	14	15	13	15	15	21	23	22	18	21	22	18	14	13	13	16	14	16	15	16
4	15	15	15	16	16	13	15	15	16	18	20	40	30	19	18	14	16	14	16	14	16	15	14	14
5	16	16	16	14	15	15	13	19	19	19	20	19	21	21	23	18	16	14	14	15	15	14	15	14
6	16	15	15	15	14	14	14	14	16	20	21	21	24	21	22	16	16	13	15	14	16	15	16	15
7	16	16	16	14	15	14	16	15	18	21	22	18	22	21	17	18	19	14	14	14	14	16	16	15
8	15	14	16	13	15	13	14	18	20	19	20	34	28	21	20	19	17	15	15	15	15	14	15	15
9	14	15	14	15	14	15	14	15	15	15	20	20	20	21	19	16	14	14	15	15	16	14	15	14
10	14	15	15	15	14	13	13	15	17	20	23	21	18	18	22	20	16	17	15	15	15	16	16	15
11	16	15	15	14	15	15	13	15	16	19	15	20	19	20	18	15	16	14	12	16	14	15	15	16
12	15	14	15	16	14	14	14	16	22	21	25	20	21	24	21	18	14	16	15	14	16	14	14	14
13	15	16	14	14	16	13	13	13	22	23	20	23	23	20	22	16	14	16	15	14	15	15	15	16
14	15	16	15	15	16	15	13	16	19	22	24	25	25	24	23	19	14	13	14	15	14	15	15	14
15	15	14	15	14	15	14	13	15	18	16	20	24	21	20	20	21	15	12	14	14	15	14	14	14
16	16	13	15	14	15	14	13	16	16	20	20	27	24	24	21	17	13	14	16	16	15	14	15	15
17	16	14	15	15	14	16	14	16	21	26	22	27	20	22	21	20	16	14	14	14	16	15	15	15
18	14	15	15	15	15	14	14	16	18	20	20	22	24	25	20	16	15	16	14	15	15	16	15	15
19	15	16	16	14	16	14	14	14	16	18	22	23	23	24	20	18	16	14	16	16	16	16	15	16
20	14	14	15	14	14	14	14	17	19	22	20	35	32	26	24	20	15	12	15	14	14	15	15	13
21	15	14	14	14	14	14	14	14	21	22	27	30	26	26	22	21	16	15	16	15	15	14	16	14
22	15	15	15	14	16	14	16	17	20	28	21	30	25	22	23	17	22	15	15	15	14	14	14	15
23	15	15	15	15	15	14	13	16	15	22	21	23	29	30	24	22	19	14	16	14	14	14	15	15
24	14	14	16	16	14	15	16	16	16	20	20	24	28	22	23	19	16	18	12	14	14	16	14	16
25	16	16	16	14	14	14	14	16	22	21	23	26	24	24	20	18	15	14	14	14	14	15	14	15
26	15	15	15	14	15	15	14	15	16	19	20	24	35	22	24	15	17	15	15	16	15	15	15	16
27	15	15	15	15	15	16	14	16	20	24	23	23	27	16	23	18	14	17	16	13	13	13	15	16
28	15	15	16	14	14	14	15	16	22	17	21	24	21	23	19	18	14	14	16	14	15	15	16	15
29	15	16	15	15	14	14	14	15	20	17	23	26	23	18	24	20	15	16	15	15	15	15	15	15
30	14	14	14	14	14	13	14	15	18	20	22	25	28	23	22	19	17	15	13	14	15	15	14	16
31	14	16	15	16	15	14	14	16	17	22	34	35	20	30	24	22	21	15	15	15	15	15	15	16
	00	01	02	03	04	05	06	07	08	09	10	11	12	13	14	15	16	17	18	19	20	21	22	23
CNT	31	31	31	31	31	31	31	31	31	31	31	31	31	31	31	31	31	31	31	31	31	31	31	31
MED	15	15	15	14	15	14	14	15	18	20	21	24	24	22	22	18	16	14	15	15	15	15	15	15
U Q	16	16	15	15	15	15	14	16	20	22	23	27	27	24	23	20	16	15	15	15	15	15	15	16
L Q	14	14	15	14	14	14	13	15	16	19	20	21	21	21	20	17	14	14	14	14	14	14	14	14

MAY 2004 fmin (0.1MHz)

IONOSPHERIC DATA STATION Kokubunji

MAY 2004 M(3000)F2 (0.01) 135°E MEAN TIME (G.M.T. + 9 H)

LAT. 35°42.4'N LON. 139°29.3'E SWEEP 1.0MHz TO 30.0MHz IN 15.0SEC IN MANUAL SCALING

H D	00	01	02	03	04	05	06	07	08	09	10	11	12	13	14	15	16	17	18	19	20	21	22	23		
1	286	302	304	309	298	339	348	324	308	322	292	320	296	290	281	307	316	316	339	309	289	301	284	F		
2	284	294	308	302	309	334	359	338	323	325	315	307	309	309	324	318	336	323	316	310	307	289	293	290		
3	294	301	318	345	333	339	329	334	337	340	312	314	307	321	325	323	325	324	291	316	293	317	292	291		
4	290	292	292	306	305	319	319	338	341	328	312	272	311	311	313	301	312	317	330	318	309	288	292	274		
5	281	301	352	398	294	341	348	348	320	337	301	299	301	283	309	308	316	325	300	300	290	291	293	300		
6	289	283	320	291	274	287	332	362	331	314	303	310	284	284	303	297	303	320	311	314	320	291	295	294		
7	280	302	310	324	285	335	343	308	324	324	307	A	282	289	280	299	309	316	313	329	301	294	289	298		
8	278	285	287	287	331	324	331	313	V	A	A	308	303	317	316	299	321	310	314	322	311	310	331	303	290	
9	296	282	273	284	296	322	348	344	324	329	264	294	289	309	314	330	324	329	327	324	294	292	296	294		
10	295	297	346	303	314	349	350	344	318	351	335	313	305	309	320	321	322	324	321	317	305	306	316	S	278	
11	289	299	304	291	295	329	356	364	340	340	340	304	311	290	305	325	323	319	329	323	317	283	288	286		
12	284	288	290	287	308	318	377	339	338	316	329	298	286	294	309	300	299	315	322	311	286	290	293	293		
13	278	281	301	301	311	311	340	336	362	346	A	309	297	318	301	299	307	290	306	312	338	277	289	285		
14	290	303	321	298	285	328	349	326	339	290	300	291	289	298	299	325	303	304	318	307	297	291	274	288		
15	273	290	283	315	331	364	364	327	336	312	298	289	291	279	290	320	324	312	297	303	317	309	301	F		
16	300	303	289	291	301	347	370	347	341	315	318	314	308	303	315	300	301	305	284	303	322	323	299	285		
17	292	283	288	281	289	324	355	353	323	315	290	305	308	323	301	303	297	314	299	308	318	F	F	F		
18	F	F	291	F	305	329	336	340	358	A	A	A	287	305	308	300	302	300	A	314	320	304	305	297		
19	271	293	F	283	307	335	358	354	348	318	296	297	309	305	288	290	298	308	323	336	320	296	F	F		
20	F	F	F	F	285	343	346	369	358	R	A	320	294	305	296	287	298	309	317	303	304	302	278	C	292	275
21	303	308	299	315	307	304	338	337	326	A	A	A	307	296	307	309	301	311	307	334	339	282	288	284		
22	278	293	314	318	320	359	325	315	334	322	304	284	310	302	288	304	300	306	322	331	303	278	278	289		
23	289	302	316	319	304	316	365	351	A	S	312	277	290	282	285	296	305	322	326	343	330	281	274	279	288	
24	F	S	272	308	311	308	306	324	356	A	A	271	278	281	280	296	315	304	306	297	299	298	287	S	F	255
25	285	303	325	335	329	314	A	308	338	A	303	299	A	A	A	A	301	315	323	315	311	312	296	290	288	290
26	285	298	311	359	316	349	340	340	348	328	A	288	A	A	A	A	319	309	303	311	307	315	281	279		
27	290	F	F	306	301	321	331	307	312	A	A	A	307	A	300	297	312	319	314	302	328	311	277	282	286	
28	283	307	336	327	330	345	360	329	338	A	301	295	298	281	A	319	335	A	A	288	286	300	296	310		
29	295	294	286	318	279	273	315	294	288	342	272	A	262	251	282	305	312	311	319	317	290	273	281	298		
30	293	317	320	298	F	336	334	342	332	308	272	321	305	298	303	308	313	302	291	313	301	297	275	278		
31	298	294	306	309	283	292	315	341	356	356	290	282	A	306	271	299	320	308	311	308	304	293	290	285		
	00	01	02	03	04	05	06	07	08	09	10	11	12	13	14	15	16	17	18	19	20	21	22	23		
CNT	28	28	28	29	30	31	30	31	28	23	26	26	28	29	29	30	31	30	29	31	31	30	29	26		
MED	289	296	307	306	305	329	344	339	336	324	302	298	300	298	301	308	312	314	311	312	304	291	290	288		
U Q	294	302	319	318	314	341	356	348	341	340	312	309	308	309	309	319	322	319	322	323	317	301	296	294		
L Q	282	289	290	291	294	316	331	326	324	315	290	290	288	287	289	300	303	308	301	308	294	283	282	285		

MAY 2004 M(3000)F2 (0.01)

NATIONAL INSTITUTE OF INFORMATION AND COMMUNICATIONS TECHNOLOGY, JAPAN

IONOSPHERIC DATA STATION Kokubunji

MAY 2004 M(3000)F1 (0.01) 135°E MEAN TIME (G.M.T. + 9 H)

LAT.35°42.4'N LON.139°29.3'E SWEEP 1.0MHz TO 30.0MHz IN 15.0SEC IN MANUAL SCALING

D \ H	00	01	02	03	04	05	06	07	08	09	10	11	12	13	14	15	16	17	18	19	20	21	22	23
1								L	L	L	A	L	A	L	378	380	366	362	L					
2								L	L	L	L	L	L	377	377	362	372	L	L					
3									L	L	L	L	L	L	A	A	A	A	A					
4							L	L	L	L	L	L	393	373	381	342	357	L	L					
5							L	L	L	L	L	L	L	L	L	A	A	A						
6							A		A	A	A	L	A	L	L	L	L	L	A					
7									A	A	A	A	A	A	L	L	L	L	A	L				
8									A	A	A	L	A	L	L	L	L	A	A					
9							A	L	A	L	A		385	377	A	L	L	L	L					
10							L	L	L	L	L	L	L	L	A	A	A	L						
11							L	L	L	L	L	L	L	L	L	L	L	A	A					
12								L	L	L	A	L	L	L	L	L	A	A						
13							L	L	A	L	A	A	389	408	387	357	343	L	L					
14								L	L	A	L	L	379	394	386	A	L	L						
15								L	A	A	L	A	L	363	363	368	L	L						
16								L	L	L	L	L	L	A	L	L	L							
17							L	L	L	L	L	A	A	A	L	L	L	A	A					
18							A	A	A	A	A	A	330	376	376	366	349	L	L	A	A			
19							L	L	L	L	A	L	L	L	L	L	A	A	A					
20								A	A	A	L	L	L	377	363	362	L	L	A					
21							L	L	A	A	A	A	A	A	376	366	362	355	L	L	A			
22								L	L	L	L	L	L	L	L	L	L	L	A					
23						L	L	A	A	A	L	L	A	L	L	L	L	L						
24							L	A	A	A	L	L	A	L	331	373	389	353	354	L	L			
25							A	L	A	A	A	A	361	A	A	A	L	L						
26								L	A	A	A	A	A	A	A	A	L	L	L					
27							L	A	A	A	L	A	L	378	359	369	374	L	L					
28								L	A	A	L	L	A	A	A	A	L	A	A					
29						L	A	A	A	L	A	A	L	A	R	A	L	A	A					
30								L	L	L	L	L	A	A	A	A	A	L						
31						L	L	L	A	L	A	L	A	L	L	L	L	L	A	A				
	00	01	02	03	04	05	06	07	08	09	10	11	12	13	14	15	16	17	18	19	20	21	22	23
CNT						1	1	7	9	14	17	20	20	22	25	22	21	3						
MED						L	L	L	L	L	L	L	L	L	L	L	L	L	L					
U Q								382	386	393	397	394	390	382	378	380	371	355						
L Q								L	L	L	L	L	L	L	L	L	L	L	L					
								369	370	376	360	362	366	363	354	363	355	348						

MAY 2004 M(3000)F1 (0.01)

IONOSPHERIC DATA STATION Kokubunji

MAY 2004 h'F2 (KM)

135°E MEAN TIME (G.M.T. + 9 H)

LAT. 35°42.4'N LON. 139°29.3'E SWEEP 1.0MHz TO 30.0MHz IN 15.0SEC IN MANUAL SCALING

H D	00	01	02	03	04	05	06	07	08	09	10	11	12	13	14	15	16	17	18	19	20	21	22	23
1								272	332	286	358	308	E A 350	338	340	288	256	254						
2								238	274	294	308	318	300	318	276	272	258	244						
3									270	258	306	294	292	272	278	272	260	274	282					
4							270	254	276	304	332	426	316	310	312	316	286	258						
5								254	274	272	364	346	342	376	316	294	290	262						
6							260		E A 262	E A 308	E A 330	E A 322	E A 362	344	314	320	300	268						
7									E A 318	E A 298	E A 318	E A 318	E A 338	318	336	304	284	274	258					
8							240		A A		314	308	294	286	310	282	302	262						
9							252	272	322	296	E A 370	336	328	296	282	274	266	266						
10							244	260	294	264	276	312	308	304	288	284	286	260						
11							246	240	270	272	286	340	320	378	306	280	278	274						
12								266	292	318	294	342	346	334	306	308	E A 302	270						
13							256	258	260	280	A	326	358	304	324	306	290	300						
14								284	270	358	320	316	332	326	322	278	306	294						
15								282	292	306	342	346	326	358	316	272	248	276						
16								246	264	308	308	332	316	312	300	304	294	270						
17							242	254	308	282	416	342	328	312	320	314	304	270	264					
18							E A 280	254	234	A	A	A	350	300	288	298	302	292					A	
19							248	242	266	304	320	332	314	316	340	326	308	278	268					
20								224	260	A	308	366	318	314	330	306	288	276	276					
21							248	276	E A 300	A	A	A	324	352	318	306	304	288	270					
22								292	288	296	328	408	328	336	372	342	320	294	E A 328					
23						282	244	254	A 338	E A 430	E A 400	E A 430	E A 402	344	316	288	260	254						
24							258	244	A A	A	450	486	412	404	348	318	328	322	312					
25							A 350	270	A 362	E A A	E A A	A	332	A	312	288	282	286	278					
26								272	264	290	A 390	E A A	A	A	A	A	290	290	292					
27							272	E A 306	E A 352	A	A	338	A	368	356	312	300	310	286					
28								286	280	A	364	370	364	E A 404	A	288	268	A	A					
29						378	306	354	382	396	E A 474	A	496	522	402	342	324	324	274					
30								262	292	346	382	326	356	E A 404	322	310	290	296						
31							316	296	252	246	E A 274	E A 394	A 406	A	348	418	304	272	264	260				
	00	01	02	03	04	05	06	07	08	09	10	11	12	13	14	15	16	17	18	19	20	21	22	23
CNT						3	15	28	28	23	26	26	28	29	29	30	31	30	14					
MED						316	254	258	272	293	325	338	328	326	318	304	290	274	274					
U Q						378	272	279	297	308	370	370	353	372	340	314	302	292	286					
L Q						282	246	249	265	280	308	322	317	311	306	284	278	264	264					

MAY 2004 h'F2 (KM)

NATIONAL INSTITUTE OF INFORMATION AND COMMUNICATIONS TECHNOLOGY, JAPAN

IONOSPHERIC DATA STATION Kokubunji

MAY 2004 h'E (KM)

135°E MEAN TIME (G.M.T. + 9 H)

LAT.35°42.4'N LON.139°29.3'E SWEEP 1.0MHz TO 30.0MHz IN 15.0SEC IN MANUAL SCALING

H D	00	01	02	03	04	05	06	07	08	09	10	11	12	13	14	15	16	17	18	19	20	21	22	23
1						B	122	116	116	114	114	A	A	B	A	116	A	120	118					
2						B	114	118	116	114	110	112	R	B	108	114	112	118	126					
3						B	116	118	110		A	A	A	A	114	114	114	A	A	A				
4						B	116	114	112	110	114	B	110	112	112	108	110	A	A					
5						B	118	118	116		A	A	A	120	116	114	116	116	A	B				
6						B	118	120		A	A	A	A	A	116	112	112	114	114	A				
7					112	122	116		A	A	A	A	A	A	A	A	120	126	110	A				
8					B	120	118		A	A	A	A	120	118	116	118	118		A	A				
9					B	116	116		A	A	A	A	A	116	116	116	116	120	B					
10					B	116	114		A	A	A	A	116	114		122	A	110	B					
11					B	118	114	112	112	110	112	112	114	112	118		A	A	B					
12					B	116	116	118	112	112		A	118	118	116	122	A	A	B					
13					B	116	114	116	108		A	A	A	A	A	A	A	124	112					
14					B	120	118	114	116	116	116	118	116	114			A	A	A	A				
15					116	124	118	116		A	A	A	A	A	A	118	A	A	A					
16					124	120	114		A	A	A	A	A	118			A	A	B					
17					B	118	116	116	116	118	112	114	112	114	118	118	118	118						
18					B	A	A	A	A	A	A	A	A	A	112	112	112	A	B					
19					B	126	120	116	114	114	112		A	116	A	A	A	A	A					
20					A	A	A	A	A	A	A		114	A	116	A	114	118	A					
21					B	124	122		A	A	A	A	A	A	116	112	108	114	A					
22						A	A		116		A	A	116	A	114	114	118	114	A					
23					B	118	118	118		A	A	A	A	A	A	A	120	A	A					
24					120	116	114		A	A	A	114	A	A	118	118	116	120	114					
25					122	120	116		A	A	A	A	A	A	A	A	A	118						
26					118	126	116		A	A	A	A	A	A	A	A	118	122	A					
27						120			A	A	A	A	A	A	114	114	114	A	A					
28					B	120	118		A	A	A	A	A	A	A	A	A	A	A					
29						126	116	116		A	A	A	A	A	A	A	A	112	A	A	A			
30						116	116	118	116		A	A	A	A	A	114	114		A	A	A			
31						116	120	118		A	A	A	A	A	114	116	116	114	A					
	00	01	02	03	04	05	06	07	08	09	10	11	12	13	14	15	16	17	18	19	20	21	22	23
CNT						9	28	27	14	10	8	6	10	13	19	21	18	16	5					
MED						118	118	116	116	114	114	112	116	116	114	116	116	118	118					
U Q						123	120	118	116	116	115	114	118	117	116	118	118	120	122					
L Q						116	116	116	114	112	111	112	114	114	112	114	112	114	113					

MAY 2004 h'E (KM)

NATIONAL INSTITUTE OF INFORMATION AND COMMUNICATIONS TECHNOLOGY, JAPAN

IONOSPHERIC DATA STATION Kokubunji

MAY 2004 h'Es (KM)

135°E MEAN TIME (G.M.T. + 9 H)

LAT. 35°42.4'N LON. 139°29.3'E SWEEP 1.0MHz TO 30.0MHz IN 15.0SEC IN MANUAL SCALING

D \ H	00	01	02	03	04	05	06	07	08	09	10	11	12	13	14	15	16	17	18	19	20	21	22	23
1	102	98	96	96	96	100	132	120	114	112	110	106	100	104	100	100	102	102	G	B	108	106	104	104
2	102	102	100	102	100	154	142	128	102	100	G	100	104	B	96	100	94	116	110	110	106	102	102	B
3	92	B	B	B	92	136	134	120	110	106	102	100	98	106	116	114	104	104	104	100	102	104	100	100
4	94	94	88	90	B	128	G	112	110	110	102	B	G	98	100	118	112	104	104	104	102	102	100	98
5	100	B	B	B	B	130	122	118	114	108	108	102	120	118	120	114	112	102	106	100	100	98	98	96
6	96	98	98	B	B	126	118	114	106	104	104	100	98	116	162	128	118	114	106	102	100	102	100	100
7	B	102	96	96	98	140	130	118	106	104	102	98	100	100	104	106	144	108	104	102	98	B	102	102
8	100	106	110	106	102	128	122	112	100	94	102	106	106	142	134	102	122	106	102	104	106	104	102	102
9	100	100	100	102	130	118	114	114	104	102	98	94	98	134	130	104	104	120	108	106	104	104	100	96
10	98	96	92	92	94	98	126	114	104	102	102	102	100	122	104	118	104	112	102	100	98	100	100	100
11	100	94	98	94	96	136	132	126	120	122	96	148	124	124	120	120	106	100	98	102	100	B	106	116
12	122	118	96	B	94	122	122	122	120	116	112	108	106	104	116	126	108	102	102	102	100	102	B	98
13	96	B	98	100	102	120	122	122	116	114	104	102	104	106	108	108	106	120	108	102	98	104	98	B
14	98	94	96	96	98	122	120	118	118	116	120	120	120	116	116	106	104	100	102	102	100	96	112	102
15	96	102	96	94	98	G	144	122	112	104	104	104	104	102	102	G	106	104	100	B	104	102	100	106
16	96	98	98	B	98	G	122	112	102	104	102	102	102	104	104	104	104	110	98	96	96	96	94	96
17	100	94	96	98	98	116	118	112	116	G	128	116	120	116	116	130	126	120	110	102	104	104	104	96
18	104	98	94	96	98	104	104	98	98	96	98	94	96	100	96	102	116	102	102	100	102	100	102	102
19	100	104	98	98	106	102	102	104	134	124	116	112	102	116	104	98	98	106	102	102	104	102	102	94
20	94	96	98	96	110	104	102	100	100	100	100	106	G	106	102	102	102	112	102	100	102	94	98	96
21	88	88	88	96	98	98	122	100	104	102	100	98	100	94	100	100	98	122	102	102	100	100	102	98
22	96	94	94	90	96	94	98	98	102	G	102	102	102	104	118	120	122	120	104	104	94	106	100	102
23	96	94	B	B	96	92	122	118	108	104	106	106	100	100	98	100	122	102	104	102	102	102	104	102
24	100	100	100	104	102	G	116	120	104	102	102	130	102	104	102	106	102	98	112	106	104	104	104	98
25	96	98	98	96	98	124	118	118	104	104	104	104	104	104	104	102	108	116	102	100	100	100	100	100
26	96	96	94	94	94	154	136	116	102	106	104	104	100	100	96	102	124	102	106	106	104	98	100	96
27	98	96	100	94	B	116	118	106	104	104	96	98	98	104	G	124	114	102	104	102	100	98	94	92
28	94	92	90	90	90	92	126	114	100	100	102	102	102	98	94	94	94	94	90	90	88	98	102	102
29	100	98	96	94	100	132	120	116	106	104	104	100	104	106	104	108	120	106	102	102	100	100	98	94
30	92	92	92	92	92	G	136	114	116	106	106	104	102	106	114	114	104	96	92	88	88	106	100	98
31	96	94	92	98	B	122	116	114	100	104	100	98	98	102	126	116	120	110	100	100	98	96	98	94
	00	01	02	03	04	05	06	07	08	09	10	11	12	13	14	15	16	17	18	19	20	21	22	23
CNT	30	28	28	25	26	27	30	31	31	29	30	30	29	30	30	30	31	31	30	29	31	29	30	29
MED	97	97	96	96	98	122	122	114	106	104	102	102	102	104	104	106	106	106	102	102	100	102	100	98
U Q	100	100	98	98	100	130	130	120	114	109	106	106	104	116	116	118	120	114	106	103	104	104	102	102
L Q	96	94	94	94	96	102	118	112	102	102	102	100	100	102	100	102	104	102	102	100	98	98	100	96

MAY 2004 h'Es (KM)

NATIONAL INSTITUTE OF INFORMATION AND COMMUNICATIONS TECHNOLOGY, JAPAN

IONOSPHERIC DATA STATION Kokubunji

MAY 2004 TYPES OF Es 135°E MEAN TIME (G.M.T. + 9 H)

LAT. 35°42.4'N LON. 139°29.3'E SWEEP 1.0MHz TO 30.0MHz IN 15.0SEC IN MANUAL SCALING

H D	00	01	02	03	04	05	06	07	08	09	10	11	12	13	14	15	16	17	18	19	20	21	22	23	
1	F2	F4	F3	F3	F4	L4	CL21	CL21	CL11	CL21	CL21	L1	L3	L2	L2	L1	L1				F3	F2	F3	F3	
2	F3	F3	F2	F1	F2	H1	HL11	CL12	L1	L1		L1	L1		L1	L1	L1	CL21	C3	F1	F2	F1	F2		
3	F1				F2	H1	H2	CL11	CL11	L2	L1	L1	L1	L1	CL21	CL21	L3	L3	L4	F4	F2	F2	F3	F2	
4	F2	F2	F2	F1		C1		CL11	CL11	CL11	L1			L1	L1	CL11	CL11	L2	L4	FF31	F1	F1	F3	F2	
5	F1					H2	CL31	CL11	CL11	L1	L1	L2	CL11	C1	CL11	CL21	CL21	L3	L4	F3	F5	F4	F3	F4	
6	F3	F3	F4			C2	CL21	CL21	L3	L2	L2	L2	L2	CL21	HL11	CL11	CL21	CL21	L3	F3	F3	F3	F2	F3	
7		F1	F2	F4	F3	H2	CL21	CL11	L3	L3	L3	L3	L2	L1	L1	L1	HL11	C3	L2	F2	F4		F3	F5	
8	F5	F2	F1	F2	F4	C2	CL11	CL21	L3	L3	L2	L1	L1	HL11	CL11	L1	CL21	L3	L4	F3	F3	F3	F4	F3	
9	F5	F1	F5	F2	F1	C2	CL31	CL11	L3	L2	L2	L2	L2	HL21	CL11	L1	L2	CL12	C3	F2	F4	F4	F3	F5	
10	F2	F4	F5	F3	F2	L3	CL11	CL11	L1	L1	L1	L1	L1	CL11	CL11	CL21	L3	C1	L2	F4	F3	F1	F2	F3	
11	F2	F3	F2	F3	F2	H1	CL11	CL11	CL11	CL11	L1	HL11	CL11	CL11	CL11	CL11	L2	L3	L3	F3	F3		F1	F1	
12	FF13	FF14	F2		F3	C2	CL12	CL21	CL11	CL11	CL21	L1	L1	L1	CL21	CL11	L3	L4	L2	F4	F3	F4		F3	
13	F3		F2	F2	F1	C2	CL11	CL11	CL21	L1	L3	L2	L1	L1	L1	L1	L2	CL11	C4	F4	F5	F1	F3		
14	F4	F3	F2	F3	F1	C2	CL11	CL11	CL21	CL11	CL11	CL11	CL11	CL11	CL11	L2	L2	L3	L3	F3	F2	F3	F1	F4	
15	F3	F3	F4	F2	F2		HL11	CL11	L2	L2	L2	L2	L2	L1			L1	L2	L3		F3	F2	F3	F4	
16	F3	F3	F1		F1		CL11	CL11	L2	L1	L1	L1	L1	L1	L2	L2	L2	CL11	L2	F4	F2	F2	F2	F3	
17	F2	F3	F2	F1	F2	C2	CL21	CL21	11		CL11	CL21	CL21	CL21	CL11	CL11	CL11	CL11	CL11	CL11	CL11	F3	F3	F3	
18	F5	F4	F4	F4	F4	L4	L4	L3	L3	L3	L3	L3	L2	L1	L1	L1	CL21	L3	L4	F4	F2	F3	F2	F3	
19	F4	F2	F3	F3	F2	L1	L2	L1	HL11	CL11	CL21	CL21	L2	CL11	L2	L2	L4	L4	L4	F3	F2	F2	F3	F3	
20	F3	F5	F2	F1	F3	L2	L3	L3	L3	L3	L2	L2		L1	L1	L1	L1	CL11	L3	F6	F3	F3	F3	F3	
21	F4	F4	F2	F3	F3	L3	CL11	L1	L3	L3	L3	L2	L2	L1	L1	L1	L1	CL12	L4	F3	F4	F2	F2	F3	
22	F4	F2	F4	F4	F4	L2	L3	L1	L1		L1	L1	L1	L2	L1	CL11	CL11	CL21	L3	F3	F2	FF23	F4	F2	
23	F2	F2			F1	L2	CL11	CL21	CL21	L2	L2	L1	L2	L2	L1	L1	CL11	L3	L3	F4	F6	F3	F3	F2	
24	F2	F4	F4	F2	F3		CL11	CL21	L3	L3	L2	L1	L1	L1	L1	L1	L1	L1	L2	F3	F3	F3	F4	F5	
25	F4	F1	F2	F2	F2	H2	CL31	CL11	L2	L3	L2	L3	L2	L2	L2	L3	L2	CL11	L3	F5	F4	F3	F3	F2	
26	F2	F3	F4	F3	F1	H1	HL21	CL11	L2	L2	L2	L2	L3	L3	L3	L3	L1	CL11	L1	F2	F1	F3	F3	F3	
27	F3	F3	F3	F3		C1	CL21	L2	L2	L2	L2	L2	L2	L1		CL11	CL21	L2	L3	F4	F3	F2	F3	F5	
28	F3	F4	F4	F3	F3	L2	CL11	CL21	L2	L3	L2	L1	L2	L2	L3	L3	L2	L4	L4	F5	F4	F2	F3	F2	
29	F3	F3	F4	F3	F2	C1	CL21	CL21	L3	L2	L2	L2	L2	L2	L2	L2	CL21	L3	L3	F3	F4	F5	F3	F2	
30	F4	F3	F3	F3	F2		HL11	CL11	CL11	L1	L1	L2	L2	L2	CL11	CL11	L1	L3	L3	F5	F3	FF21	F2	F4	
31	F3	F3	F2	F1		C2	CL21	CL11	L2	L2	L3	L2	L2	L1	L1	L1	CL11	CL31	L4	F4	F4	F4	F2	F2	
	00	01	02	03	04	05	06	07	08	09	10	11	12	13	14	15	16	17	18	19	20	21	22	23	
CNT																									
MED																									
U Q																									
L Q																									

f-PLOTS OF IONOSPHERIC DATA

KEY OF f-PLOT	
	SPREAD
◊	foF2, foF1, foE
×	fxF2
*	DOUBTFUL foF2, foF1, foE
⊗	fbEs
└	ESTIMATED foF1
†, ‡	fmin
^	GREATER THAN
v	LESS THAN

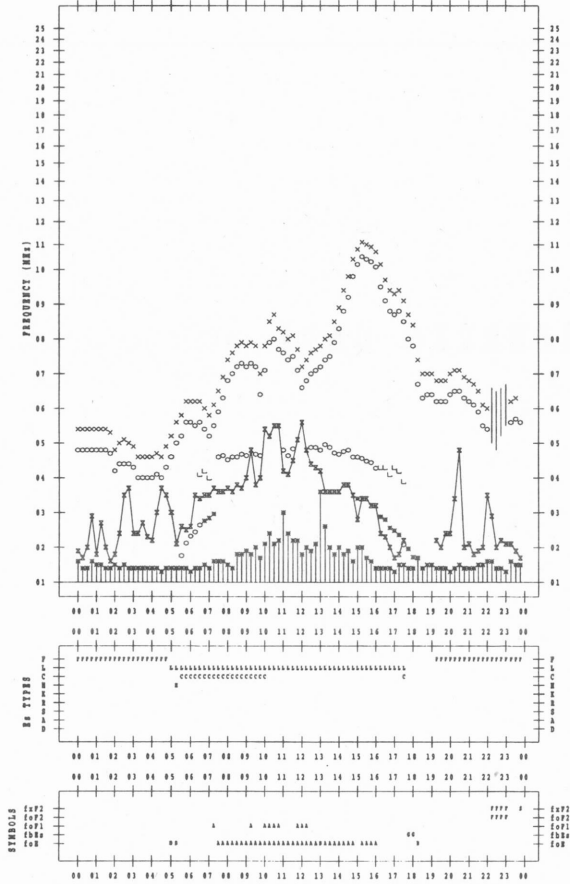
f-PLOT DATA

SCALER : I.WISHIMUTA

STATION : Kokubunji

DATE : 2004 / 5 / 1

135 'N MEAN TIME



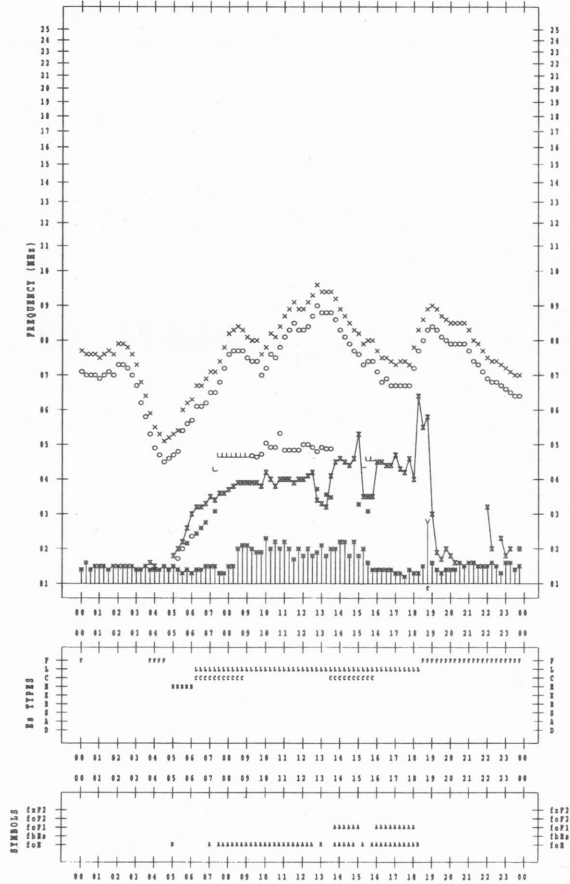
f-PLOT DATA

SCALER : I.WISHIMUTA

STATION : Kokubunji

DATE : 2004 / 5 / 3

135 'N MEAN TIME



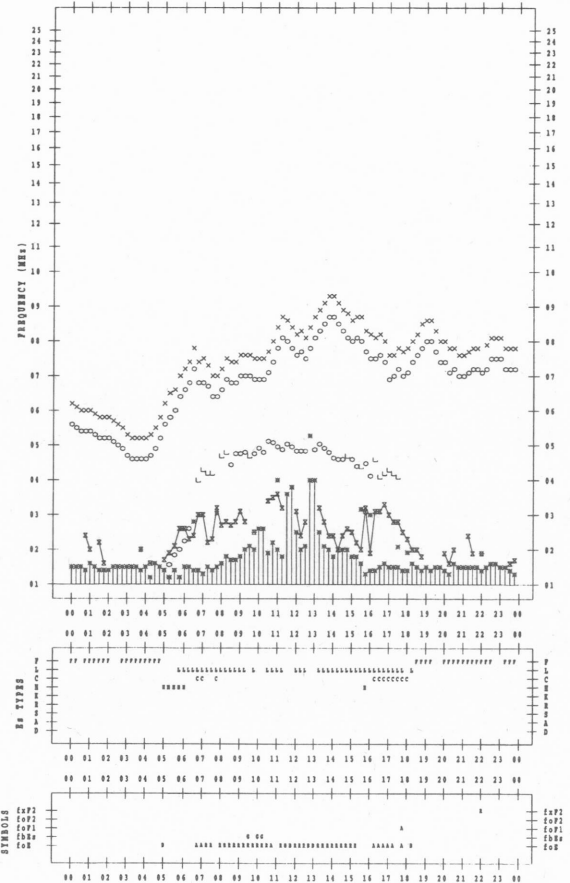
f-PLOT DATA

SCALER : I.WISHIMUTA

STATION : Kokubunji

DATE : 2004 / 5 / 2

135 'N MEAN TIME



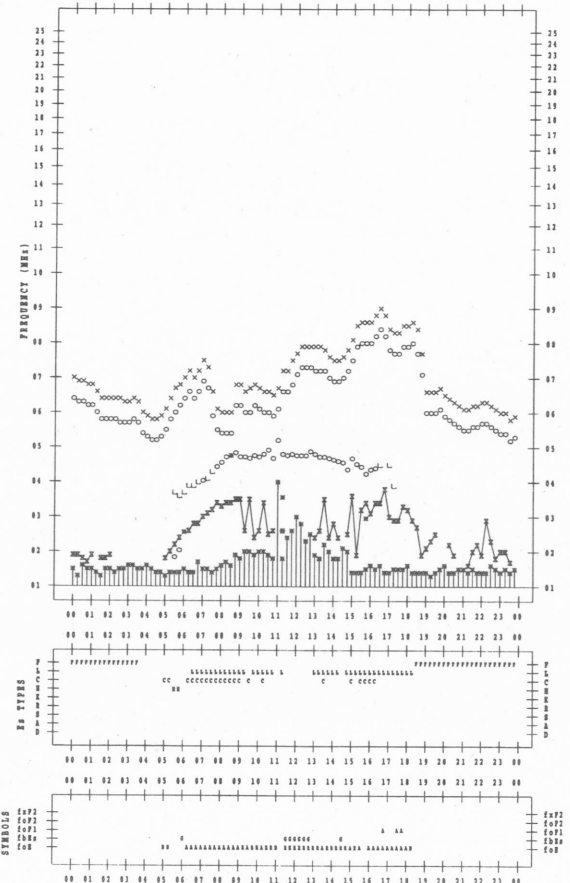
f-PLOT DATA

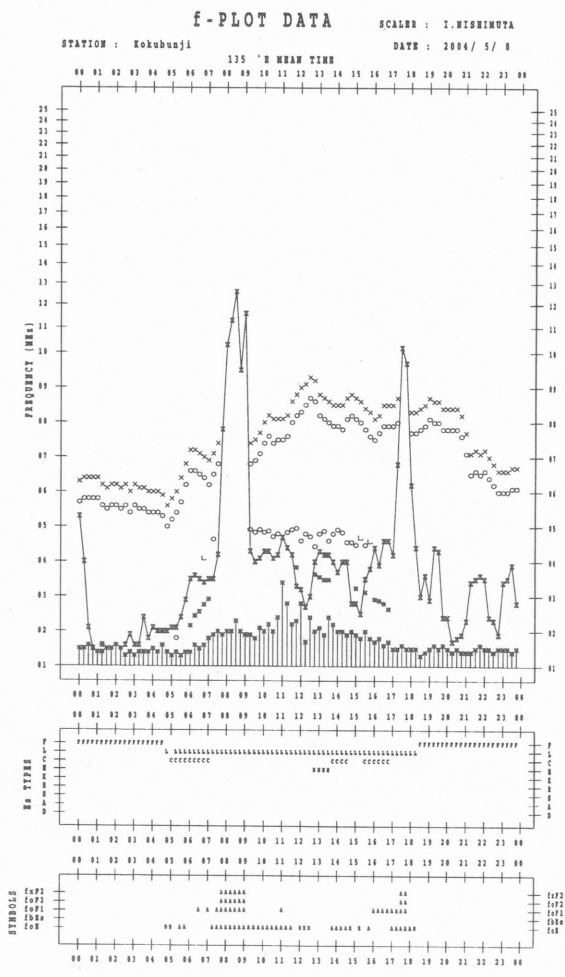
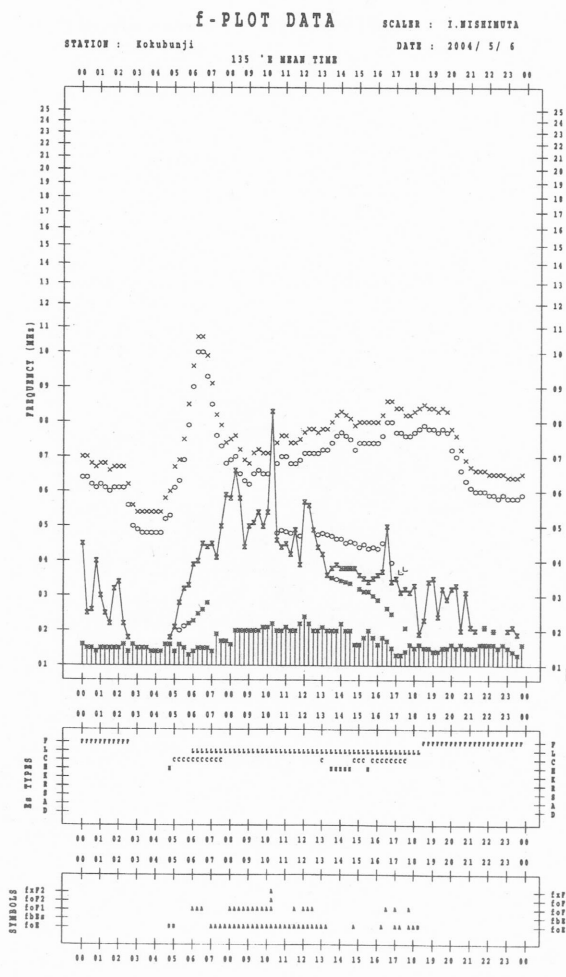
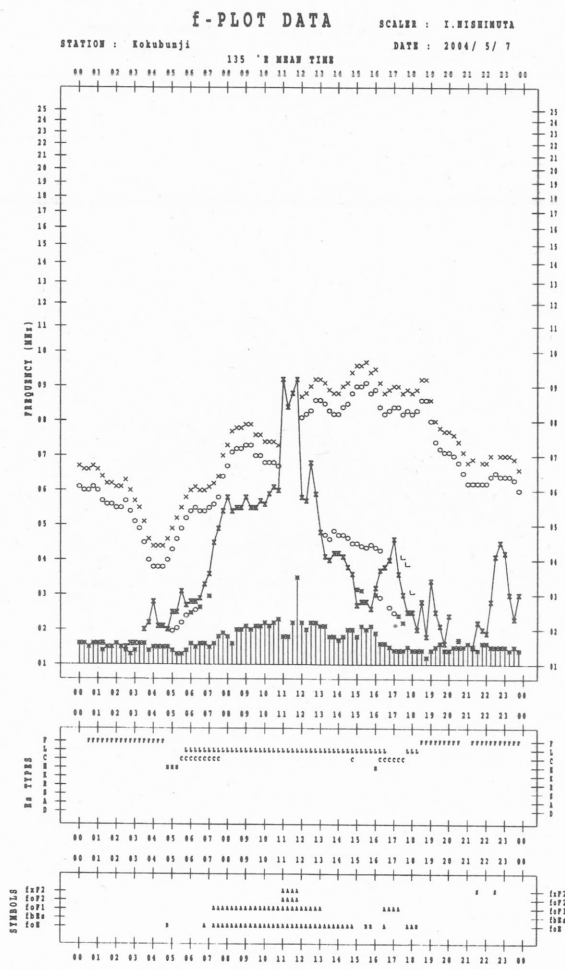
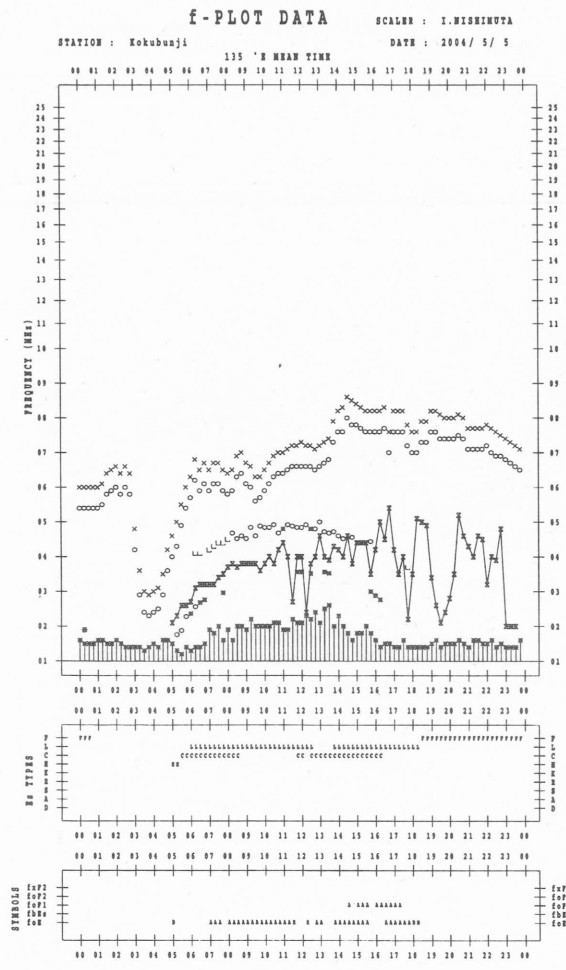
SCALER : I.WISHIMUTA

STATION : Kokubunji

DATE : 2004 / 5 / 4

135 'N MEAN TIME





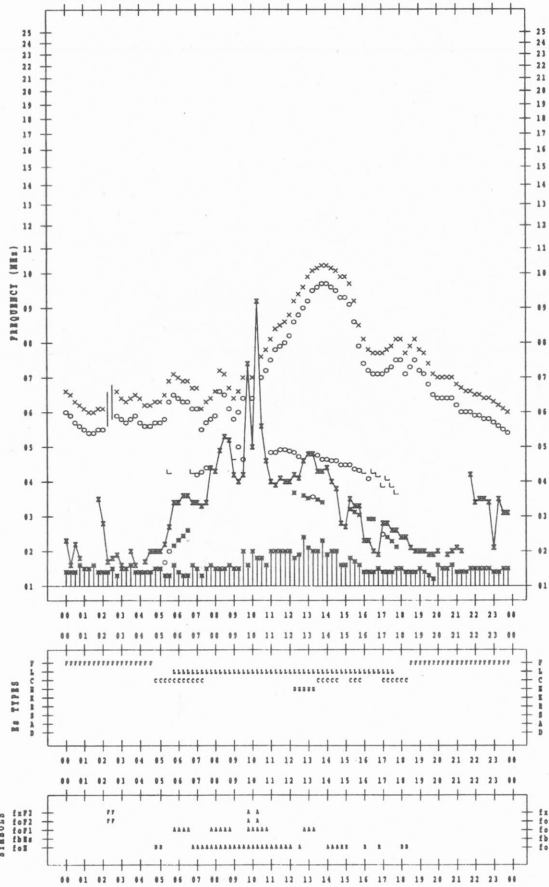
f-PLOT DATA

SCALER : I.WISHIMUTA

STATION : Kokubunji

DATE : 2004 / 5 / 9

135 'N BEAN TIME



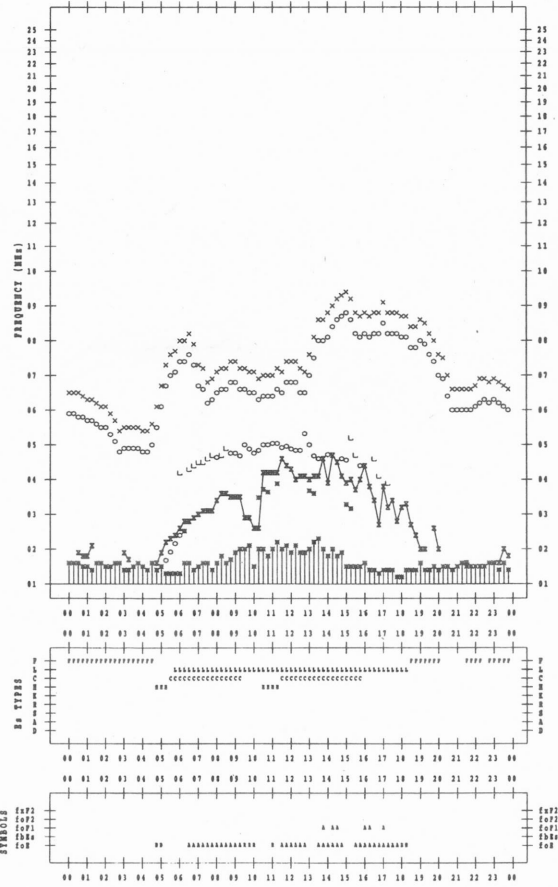
f-PLOT DATA

SCALER : I.WISHIMUTA

STATION : Kokubunji

DATE : 2004 / 5 / 11

135 'N BEAN TIME



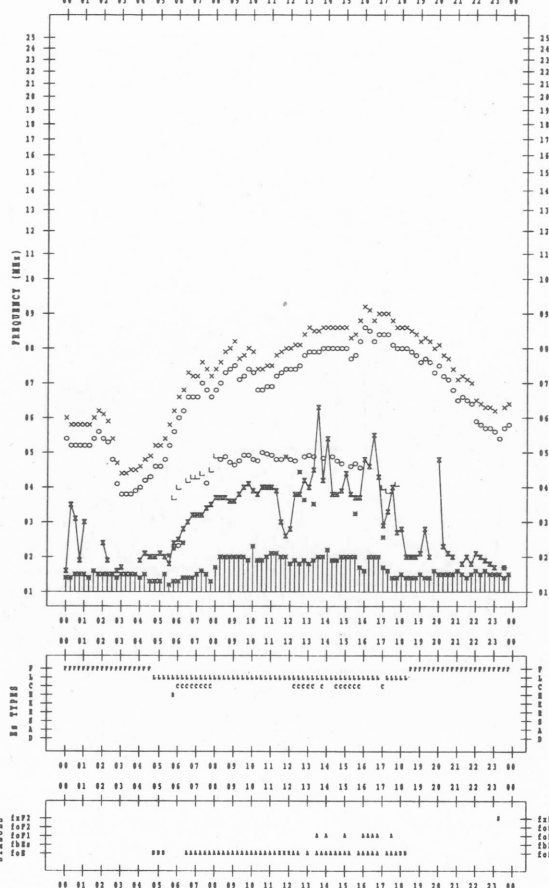
f-PLOT DATA

SCALER : I.WISHIMUTA

STATION : Kokubunji

DATE : 2004 / 5 / 10

135 'N BEAN TIME



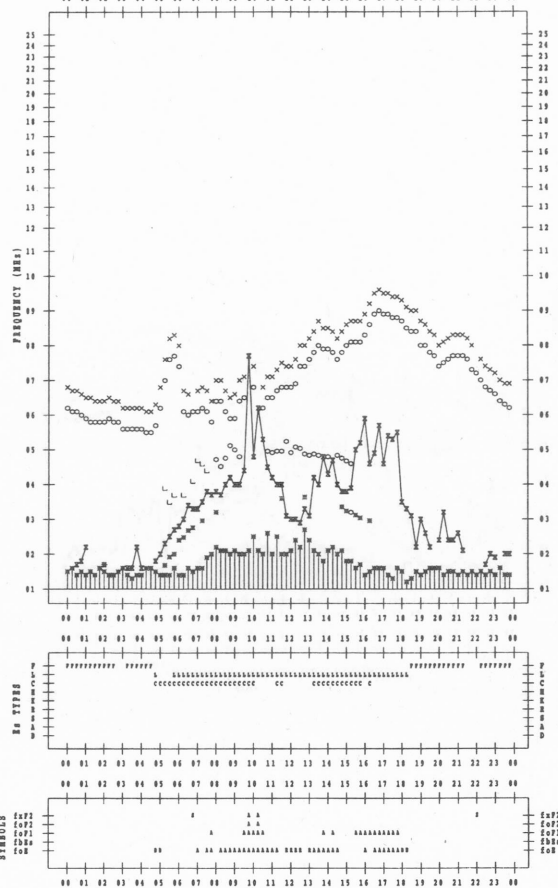
f-PLOT DATA

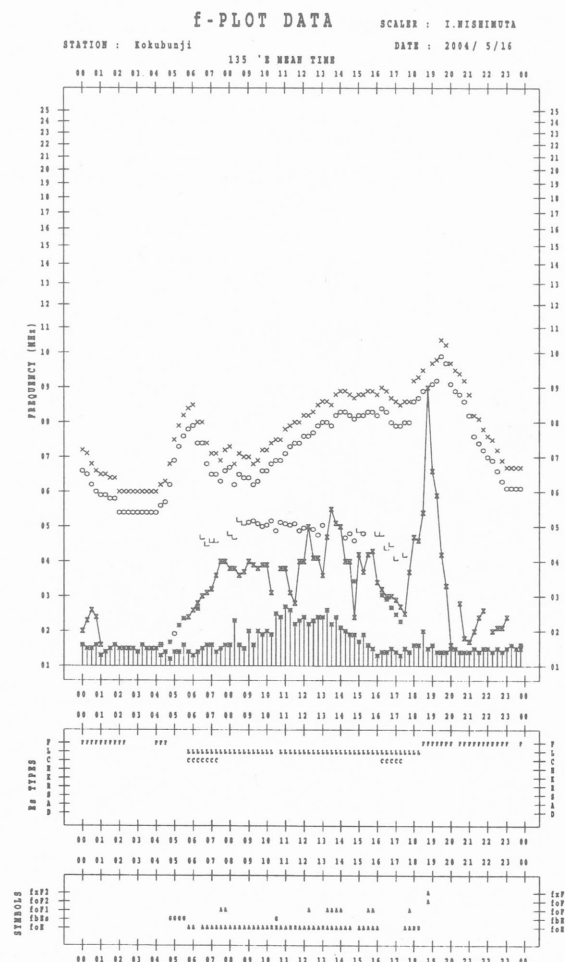
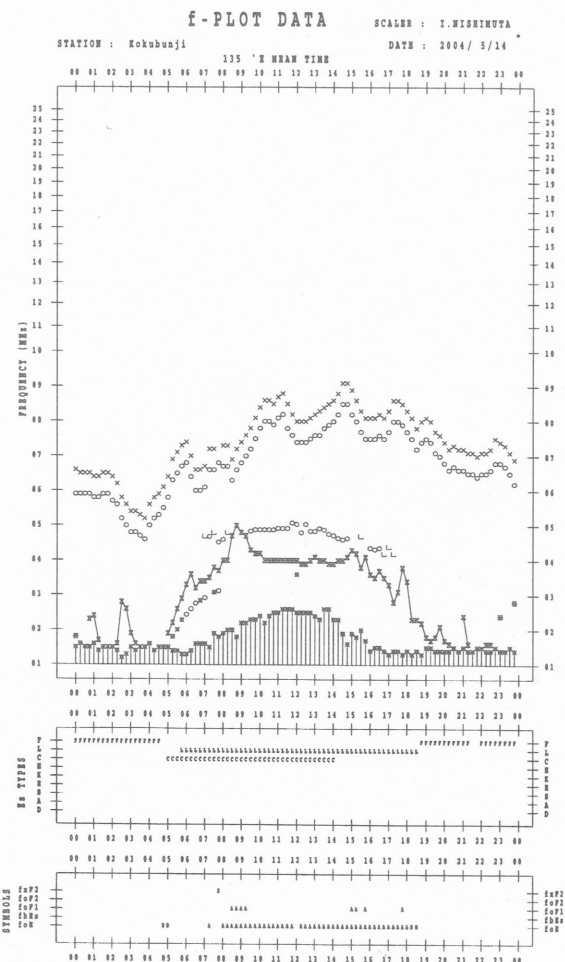
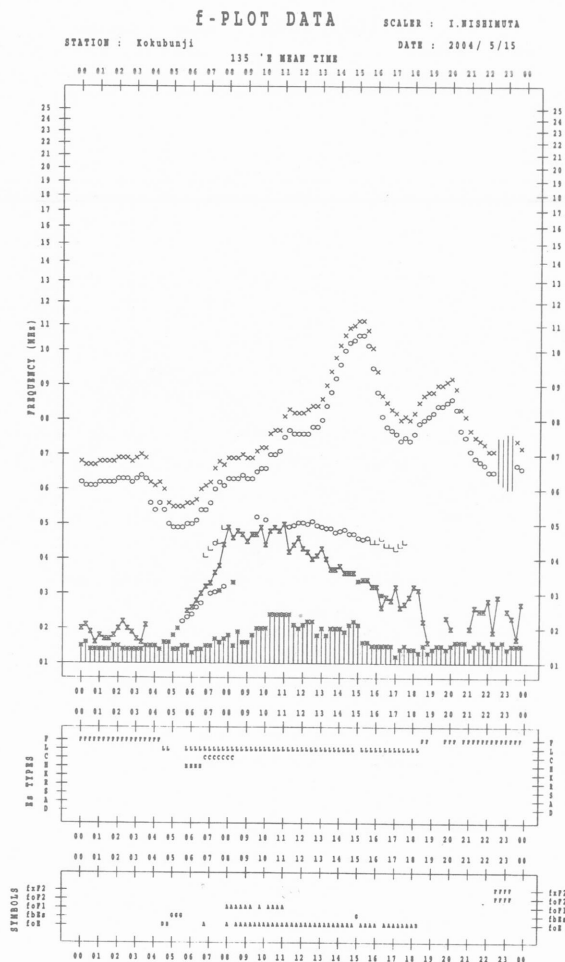
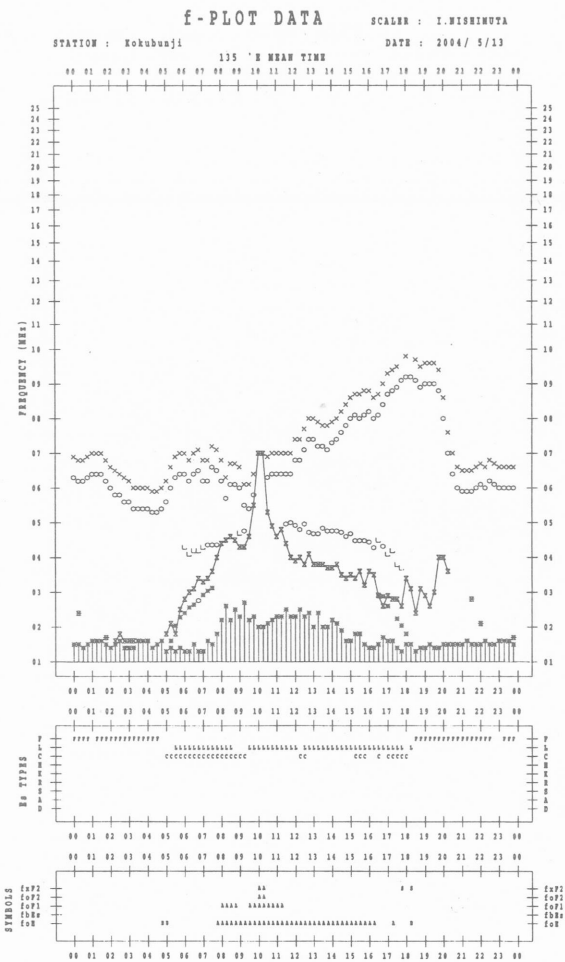
SCALER : I.WISHIMUTA

STATION : Kokubunji

DATE : 2004 / 5 / 12

135 'N BEAN TIME





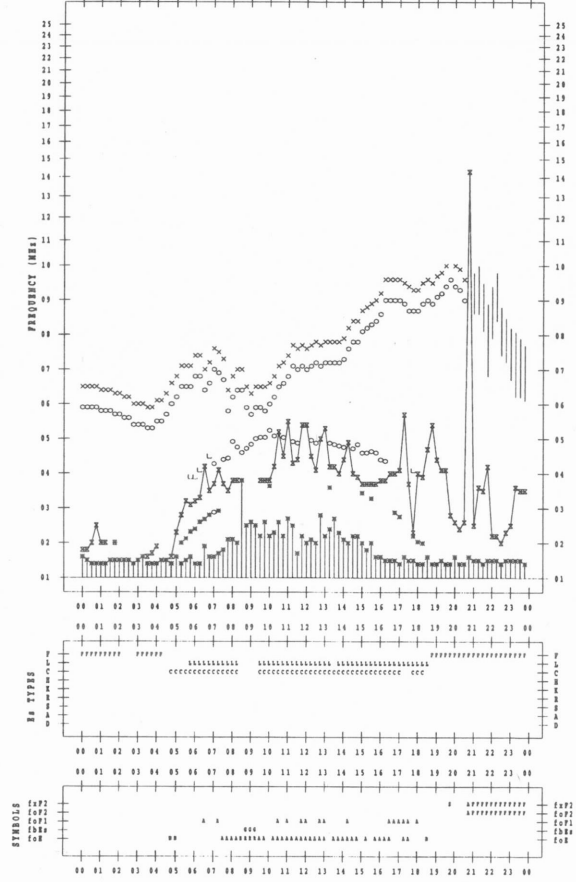
f-PLOT DATA

SCALER : I.WISHIMUTA

STATION : Kokubunji

DATE : 2004/ 5/17

135 'N MEAN TIME



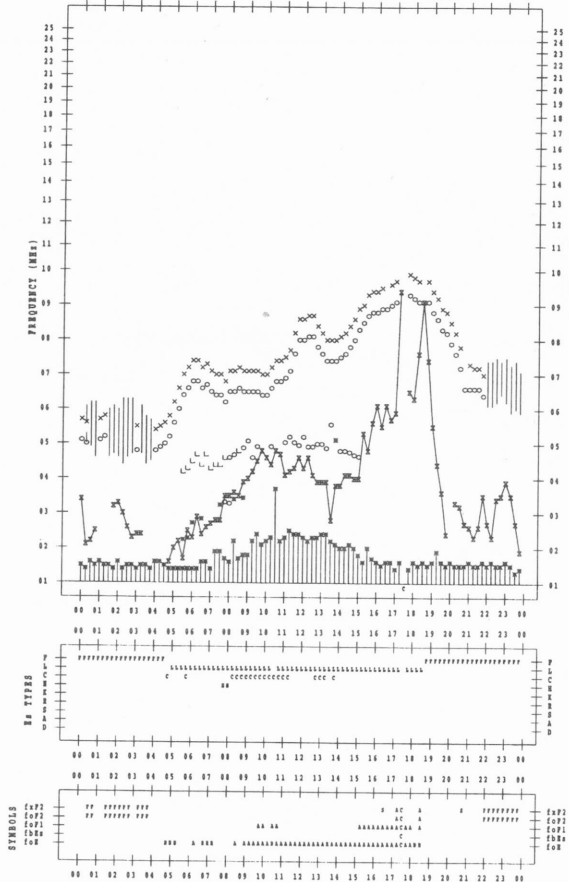
f-PLOT DATA

SCALER : I.WISHIMUTA

STATION : Kokubunji

DATE : 2004/ 5/19

135 'N MEAN TIME



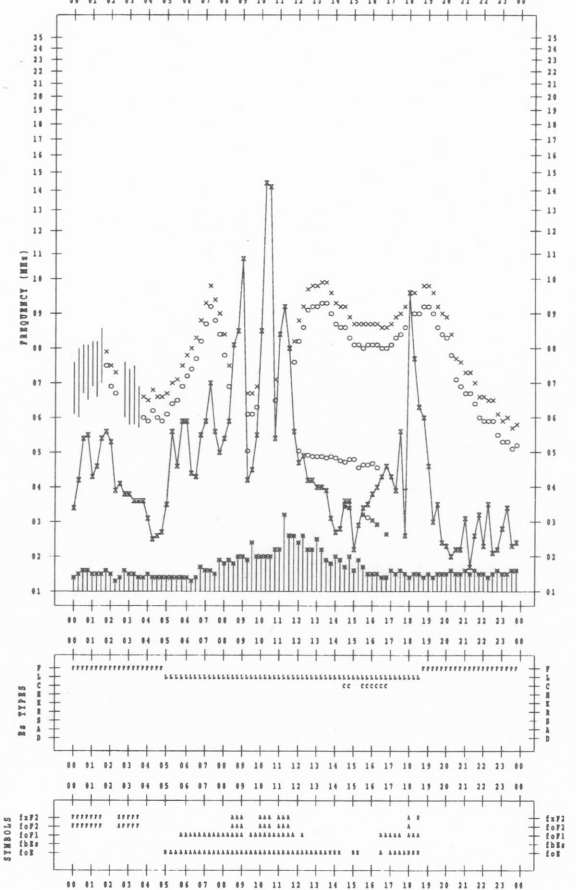
f-PLOT DATA

SCALER : I.WISHIMUTA

STATION : Kokubunji

DATE : 2004/ 5/18

135 'N MEAN TIME



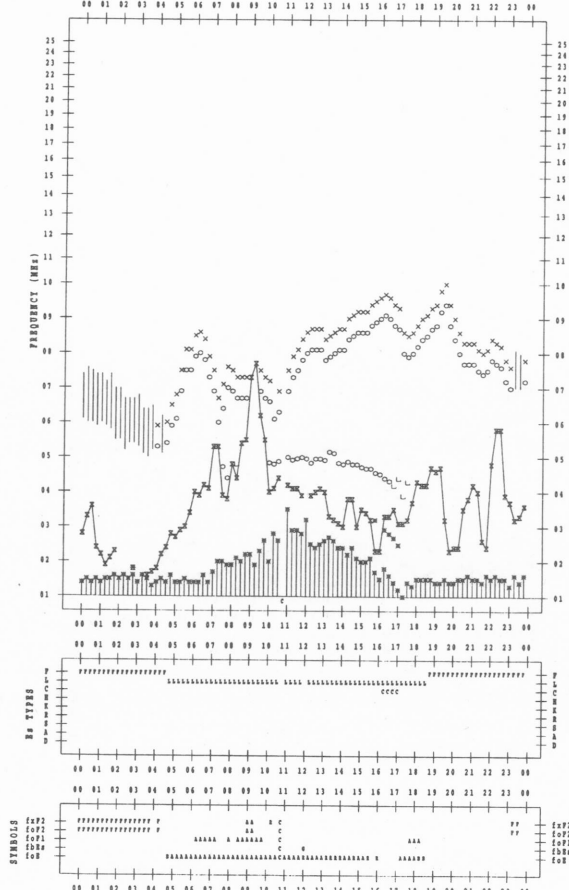
f-PLOT DATA

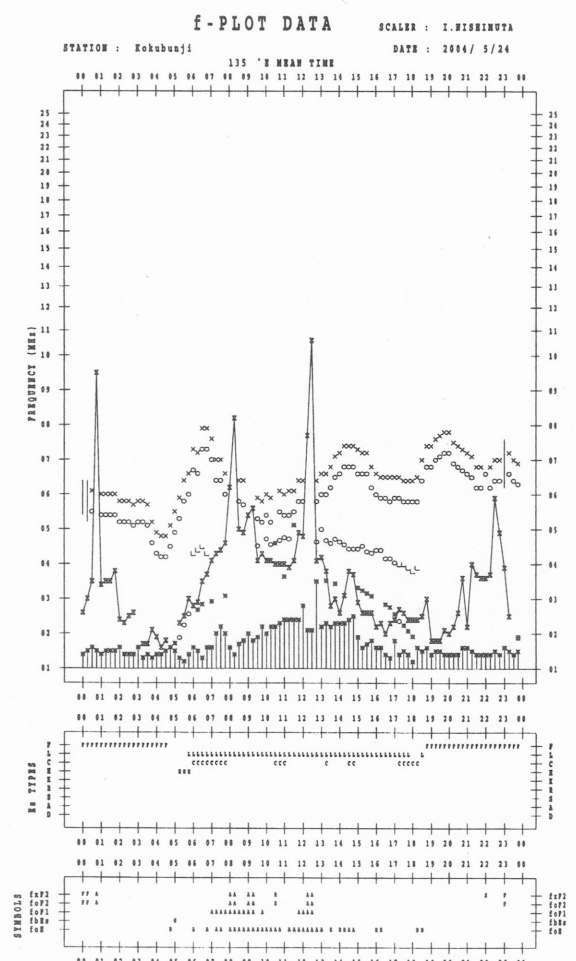
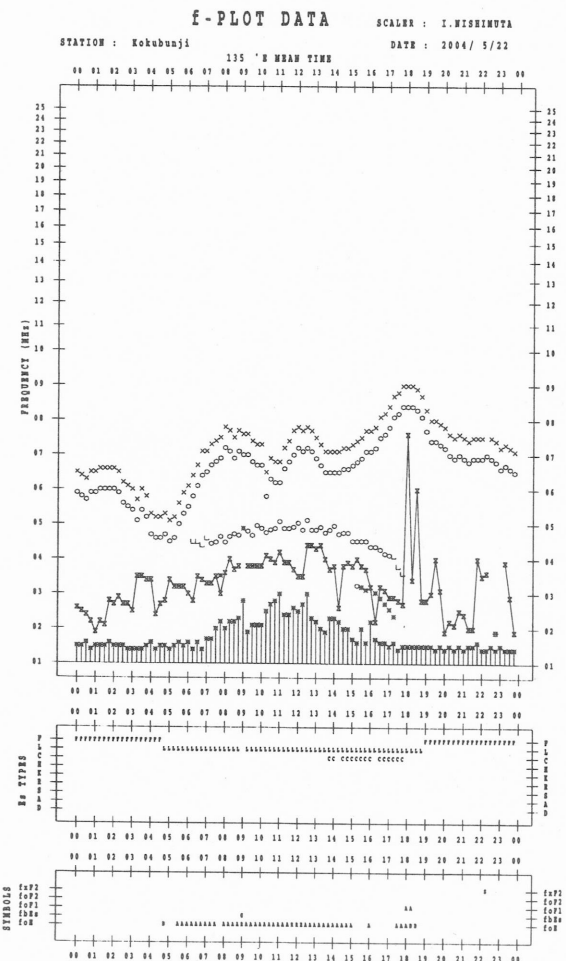
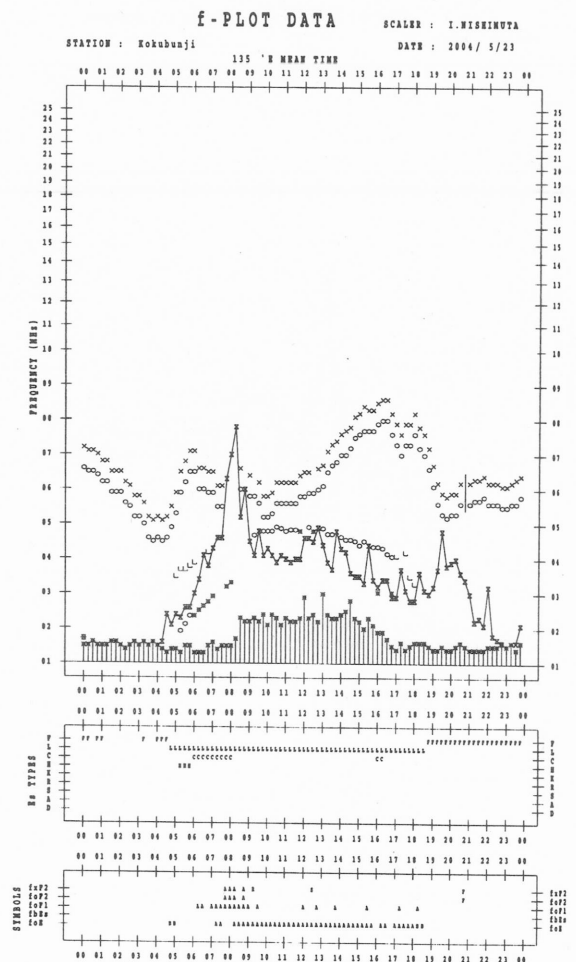
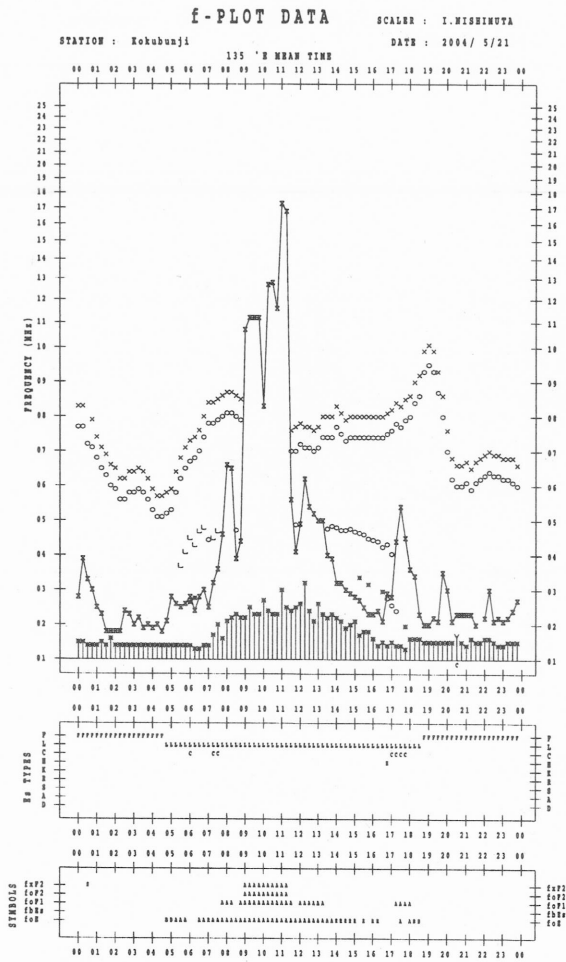
SCALER : I.WISHIMUTA

STATION : Kokubunji

DATE : 2004/ 5/20

135 'N MEAN TIME





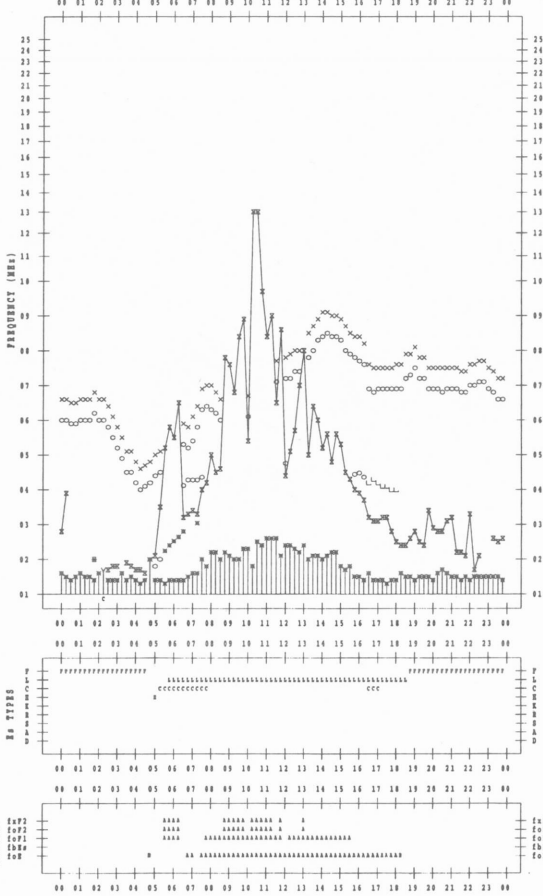
f- PLOT DATA

SCALER : I.WISBINUTA

STATION : Kokubunji

DATE : 2004 / 5/25

135 'N MEAN TIME



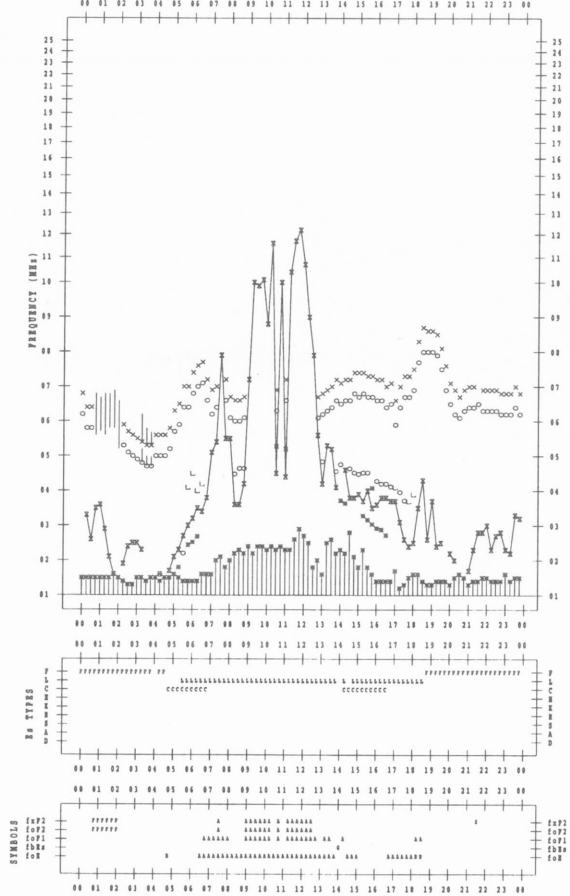
f- PLOT DATA

SCALER : I.WISBINUTA

STATION : Kokubunji

DATE : 2004 / 5/27

135 'N MEAN TIME



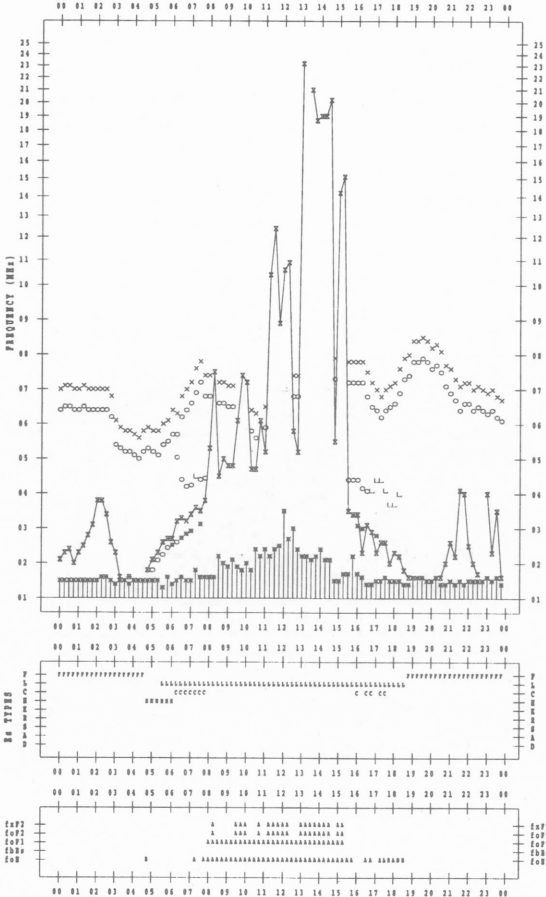
f- PLOT DATA

SCALER : I.WISBINUTA

STATION : Kokubunji

DATE : 2004 / 5/26

135 'N MEAN TIME



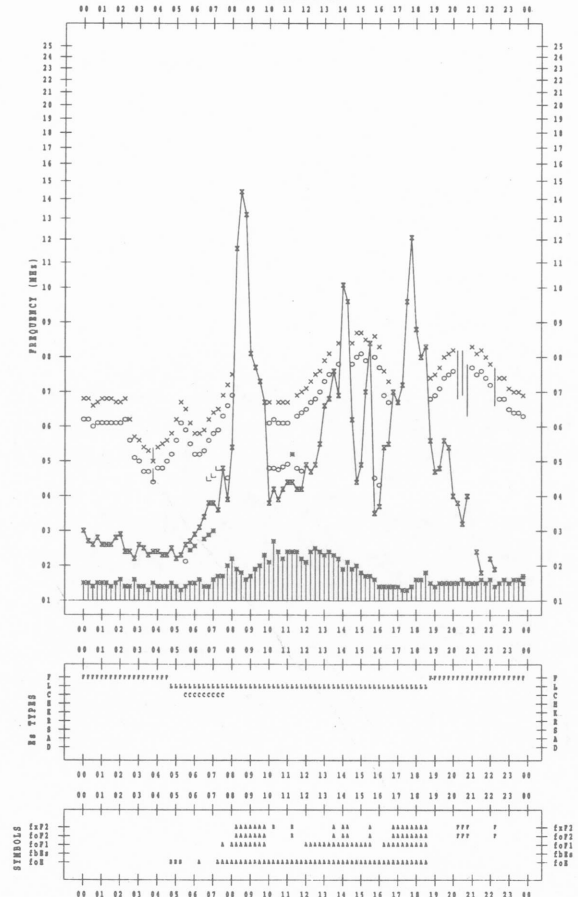
f- PLOT DATA

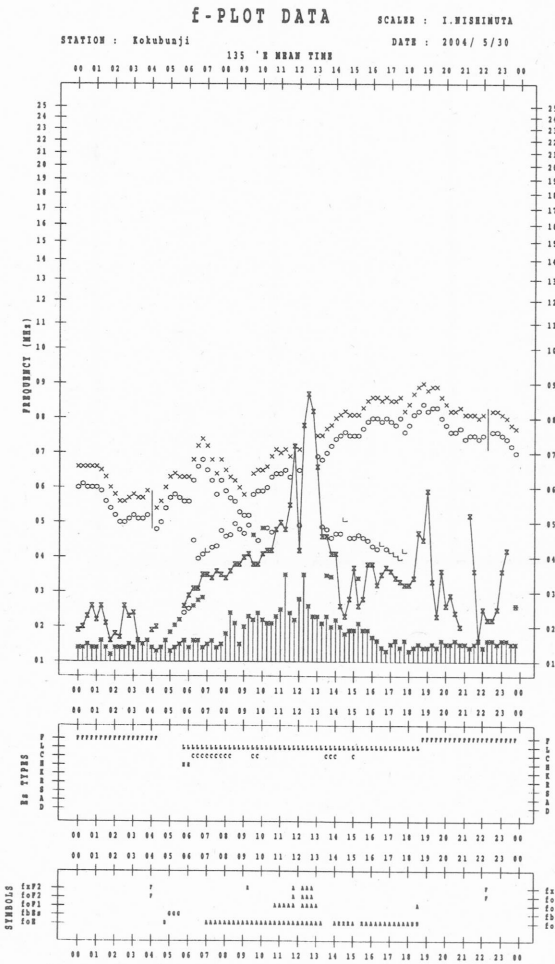
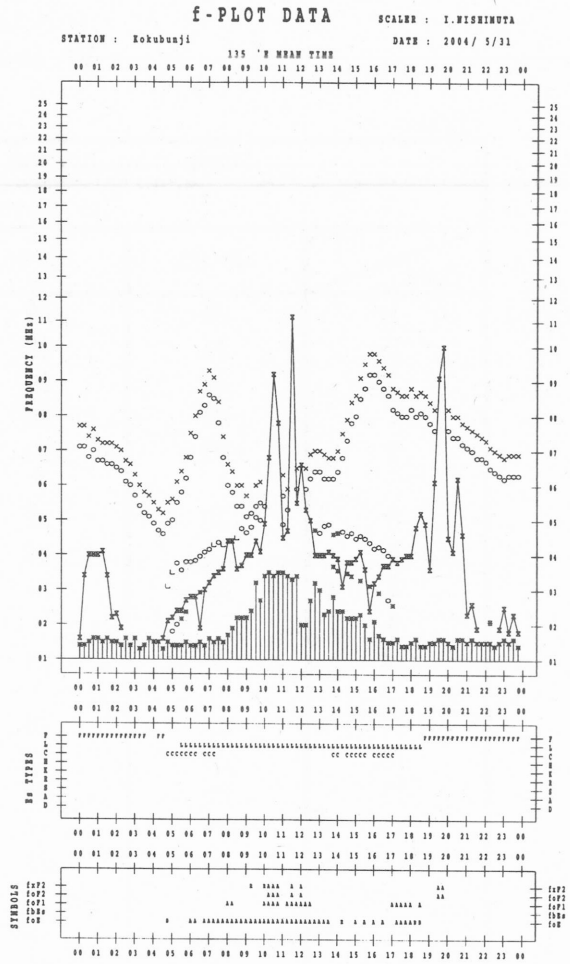
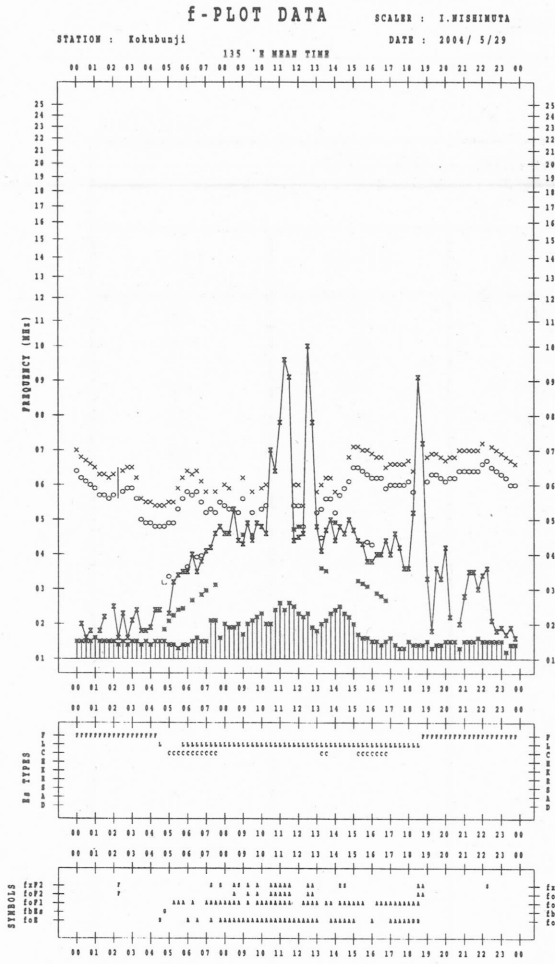
SCALER : I.WISBINUTA

STATION : Kokubunji

DATE : 2004 / 5/28

135 'N MEAN TIME





B. Solar Radio Emission
 B1. Daily Data at Hiraiso
 500 MHz

Hiraiso

May 2004

Single-frequency total flux observations at 500 MHz					
Flux density: $10^{-22} \text{ W m}^{-2} \text{ Hz}^{-1}$					
UT Date	00-03	03-06	06-09	21-24	Day
1	29	29	30	33	30
2	32	32	31	30	31
3	29	29	28	29	29
4	28	26	25	28	27
5	29	29	29	30	29
6	30	28	28	30	29
7	28	27	27	29	28
8	29	27	27	-	28
9	-	-	-	-	-
10	28	28	28	31	29
11	27	26	25	29	27
12	28	27	27	31	28
13	29	26	28	31	29
14	29	28	30	32	30
15	29	29	29	27	29
16	29	29	28	28	28
17	28	29	28	30	29
18	28	27	28	29	28
19	28	28	28	28	28
20	28	28	27	26	27
21	27	26	27	27	27
22	28	27	27	28	28
23	28	28	28	29	28
24	27	26	26	27	27
25	26	25	24	28	26
26	25	24	23	27	25
27	25	24	23	27	25
28	25	23	23	27	24
29	25	23	23	25	24
30	22	22	22	25	23
31	23	21	21	22	22

Note: No data is available during the following periods.
 8th 2100 - 10th 0030

A superscript * stands for being superposed on a burst.

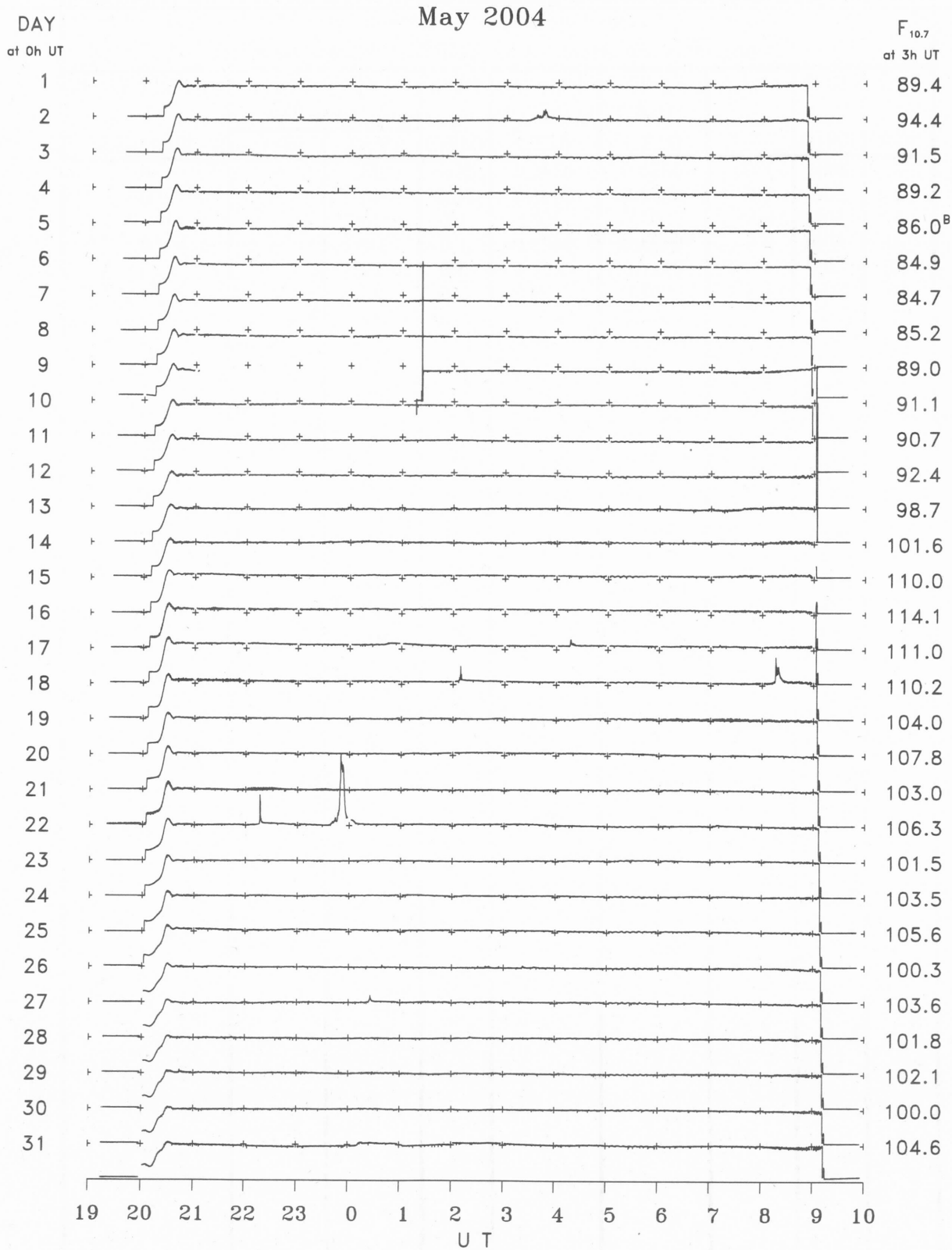
B. Solar Radio Emission
B2.Outstanding Occurrences at Hiraiso

Hiraiso

May 2004

Single-frequency observations								
Normal observing period: 1925 - 0940 U.T. (sunrise to sunset)								
MAY 2004	FREQ. (MHz)	TYPE	START TIME (U.T.)	TIME OF MAXIMUM (U.T.)	DUR. (MIN.)	FLUX DENSITY ($10^{-22} \text{ W m}^{-2} \text{ Hz}^{-1}$)		POLARIZATION REMARKS
						PEAK	MEAN	
2	2800	7 C	0332.0	0345.0	20.0	25	-	0
2	500	7 C	0332.0	0345.0	25.0	15	-	0
5	500	8 S	0350.0	0350.0	1.0	10	-	
10	500	8 S	0423.0	0423.0	1.0	115	-	0
17	2800	4 S/F	0417.0	0417.0	5.0	20	-	
18	2800	4 S/F	0207.0	0209.0	3.0	45	-	0
18	500	7 C	0814.0	0830.0	34.0	10	-	WL
18	2800	7 C	0815.0	0816.0	11.0	70	-	SL
21	2800	8 S	2215.0	2216.0	4.0	80	-	0
21	2800	7 C	2338.0	2350.0	29.0	195	-	0
21	500	7 C	2344.0	2351.0	19.0	20	-	0
26	500	42 SER	0041.0	0238.0	240.0	80	-	MR
27	2800	1 S	0023.0	0025.0	6.0	20	-	0
27	500	8 S	0050.0	0050.0	1.0	45	-	0
28	500	8 S	2122.0	2122.0	1.0	35	-	
28	500	42 SER	2300.0	2305.0	8.0	25	-	
28	2800	1 S	2349.0	2349.0	1.0	10	-	
28	500	8 S	2349.0	2349.0	1.0	495	-	
29	500	8 S	2339.0	2339.0	1.0	10	-	
31	500	8 S	2315.0	2315.0	1.0	10	-	0

B. Solar Radio Emission
 B3. Summary Plots of $F_{10.7}$ at Hiraïso



Note: A vertical grid space corresponds to a 100 sfu.
 Elevation angle range $\geq 6^\circ$.

IONOSPHERIC DATA IN JAPAN FOR MAY 2004
F-665 Vol.56 No.5 (Not for Sale)

電離層月報(2004年5月)
第56卷 第5号(非売品)
2004年10月5日印刷
2004年10月12日発行

編集兼 独立行政法人情報通信研究機構
発行所 〒184-8795 東京都小金井市貫井北町4丁目2-1

☎ (042) (327) 7 4 7 8 (直通)

Queries about "Ionospheric Data in Japan" should be forwarded to :
National Institute of Information and Communications Technology, 2-1
Nukui-Kitamachi 4-chome, Koganei-shi, Tokyo 184-8795 JAPAN